

A1 in Northumberland: Morpeth to Ellingham

Scheme Number: TR010059

2.4 General Arrangement Plans

Rule 8(1)(c)

Infrastructure Planning (Examination Procedure) Rules 2010

Planning Act 2008

Volume 2

April 2021

Infrastructure Planning

Planning Act 2008

**The Infrastructure Planning
(Examination Procedure) Rules
2010**

**The A1 in Northumberland: Morpeth to
Ellingham**

Development Consent Order 20[xx]

GENERAL ARRANGEMENT PLANS

Rule Reference:	Rule 8(1)(c)
Planning Inspectorate Scheme Reference	TR010059
Document Reference	2.4
Author:	A1 in Northumberland Project Team, Highways England

Version	Date	Status of Version
Rev 2	April 2021	Deadline 5

Page Left Intentionally Blank

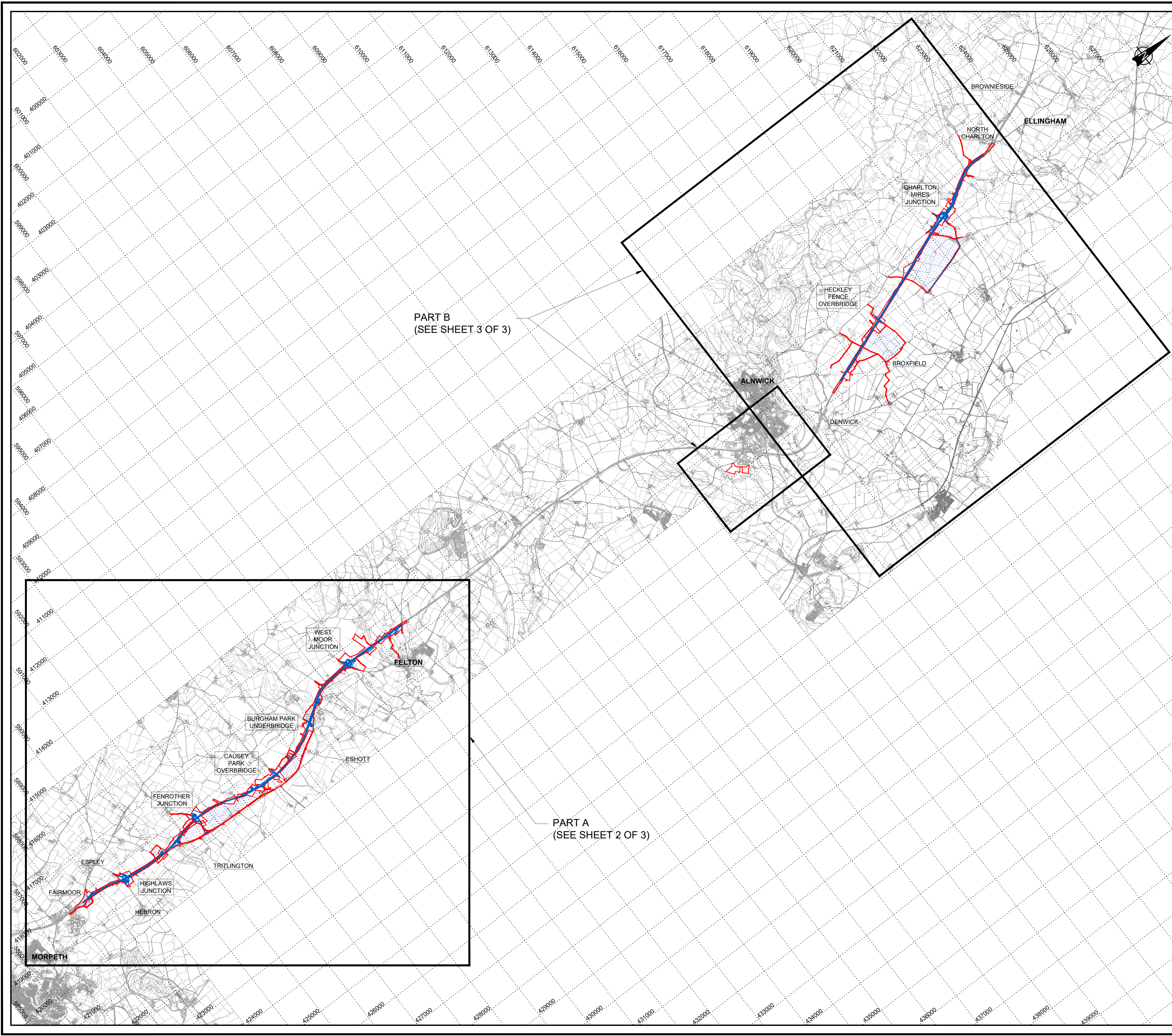
1 INTRODUCTION

- 1.1** These General Arrangement Plans (these “Plans”) relate to an application made by Highways England (the “Applicant”) to the Secretary of State for Transport, via the Planning Inspectorate (the “Inspectorate”) under the Planning Act 2008 (the “2008 Act”) for a Development Consent Order (DCO). If made, the DCO would grant consent for the A1 in Northumberland: Morpeth to Ellingham (the “Scheme”).
- 1.2** The Scheme comprises two sections known as Part A: Morpeth to Felton (Part A) and Part B: Alnwick to Ellingham (Part B). A detailed description of the Scheme can be found in **Chapter 2: The Scheme** of the Environmental Statement (ES) [APP-037]. Part A and Part B were originally proposed to be the subject of separate applications for DCOs but have now been combined into a single application for a DCO in respect of the Scheme as a whole and these Plans covers the Scheme in its entirety.
- 1.3** These Plans comprise part of a suite of application documentation and are included in the application in compliance with Regulations 5(2)(o) and 5(4) of the Infrastructure Planning (Applications: Prescribed Forms and Procedure) Regulations 2009 (the “2009 Regulations”) which requires:
- 5(2)(o) “any other plans, drawings and sections necessary to describe the proposals for which development consent is sought, showing details of design, external appearance and the preferred layout of buildings or structures, drainage, surface water management, means of vehicular and pedestrian access, any car parking to be provided and means of landscaping”.*
- 5(4) “where a plan comprises three or more separate sheets a key plan must be provided showing the relationship between the different sheets”*
- 1.4** As these Plans are part of the application documentation, they should be read alongside and are informed by the other application documents. In particular, these Plans should be read alongside Schedule 1 of the DCO [REP4-004 and REP4-005], the Engineering Section Drawings [APP-011], the Works Plans [APP-007] and the Structures Engineering Drawings & Sections [APP-012] to be updated at Deadline 5.

2 SCHEDULE OF PLANS INCLUDED IN THIS APPLICATION DOCUMENT

Drawing Title	Drawing Number	Revision
General Arrangement Plans – Regulation 5(4) – Key Plan Sheet 1 of 3	HE551459-WSP-HGN-M2E-DR-CH-2434	2
General Arrangement Plans – Regulation 5(4) – Key Plan Sheet 2 of 3	HE551459-WSP-GEN-M2F-DR-CH-1330	0
General Arrangement Plans – Regulation 5(4) – Key Plan Sheet 3 of 3	HE551459-WSP-GEN-A2E-DR-CH-02400	1
General Arrangement Plans – Regulation 5(2)(o) – Sheet 1 of 19	HE551459-WSP-HGN-M2F-DR-CH-1331	0
General Arrangement Plans – Regulation 5(2)(o) – Sheet 2 of 19	HE551459-WSP-HGN-M2F-DR-CH-1332	0
General Arrangement Plans – Regulation 5(2)(o) – Sheet 3 of 19	HE551459-WSP-HGN-M2F-DR-CH-1333	0
General Arrangement Plans – Regulation 5(2)(o) – Sheet 4 of 19	HE551459-WSP-HGN-M2F-DR-CH-1334	0
General Arrangement Plans – Regulation 5(2)(o) – Sheet 5 of 19	HE551459-WSP-HGN-M2F-DR-CH-1335	0
General Arrangement Plans – Regulation 5(2)(o) – Sheet 6 of 19	HE551459-WSP-HGN-M2F-DR-CH-1336	0
General Arrangement Plans – Regulation 5(2)(o) – Sheet 7 of 19	HE551459-WSP-HGN-M2F-DR-CH-1337	0
General Arrangement Plans – Regulation 5(2)(o) – Sheet 8 of 19	HE551459-WSP-HGN-M2F-DR-CH-1338	0
General Arrangement Plans – Regulation 5(2)(o) – Sheet 9 of 19	HE551459-WSP-HGN-M2F-DR-CH-1339	0
General Arrangement Plans – Regulation 5(2)(o) – Sheet 10 of 19	HE551459-WSP-HGN-M2F-DR-CH-1340	0
General Arrangement Plans – Regulation 5(2)(o) – Sheet 11 of 19	HE551459-WSP-GEN-A2E-DR-CH-02401	0
General Arrangement Plans – Regulation 5(2)(o) – Sheet 12 of 19	HE551459-WSP-GEN-A2E-DR-CH-02402	0
General Arrangement Plans – Regulation 5(2)(o) – Sheet 13 of 19	HE551459-WSP-GEN-A2E-DR-CH-02403	0
General Arrangement Plans – Regulation 5(2)(o) – Sheet 14 of 19	HE551459-WSP-GEN-A2E-DR-CH-02404	1

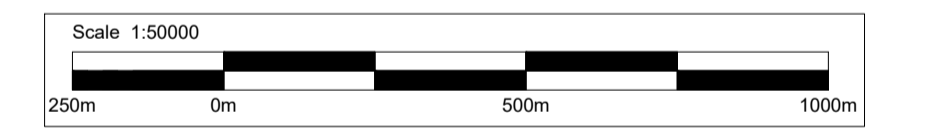
Drawing Title	Drawing Number	Revision
General Arrangement Plans – Regulation 5(2)(o) – Sheet 15 of 19	HE551459-WSP-GEN-A2E-DR-CH-02405	1
General Arrangement Plans – Regulation 5(2)(o) – Sheet 16 of 19	HE551459-WSP-GEN-A2E-DR-CH-02406	1
General Arrangement Plans – Regulation 5(2)(o) – Sheet 17 of 19	HE551459-WSP-GEN-A2E-DR-CH-02407	0
General Arrangement Plans – Regulation 5(2)(o) – Sheet 18 of 19	HE551459-WSP-GEN-A2E-DR-CH-02408	0
General Arrangement Plans – Regulation 5(2)(o) – Sheet 19 of 19	HE551459-WSP-GEN-A2E-DR-CH-02409	0



- NOTES:**
1. All dimensions and chainages are in metres unless stated otherwise.
 2. Do not scale off this drawing.
 3. These plans are to be used as a location reference for each highway centreline which is then shown in section on the Engineering Section Drawings (Application Document Reference: TR010041/APP/2.7).
 4. All structure positions are indicative.
 5. Plans to be read in conjunction with Schedule 1 (Authorised Development) of the Development Consent Order (Application Document Reference: TR010041/APP/3.1).
 6. Details of external appearance, means of vehicular and pedestrian access and car parking are subject to detailed design work, but will be within the extents of the Order Limits.

KEY:

- PROPOSED DESIGN (SHOWN FOR ILLUSTRATIVE PURPOSES)
- ORDER LIMITS
- ▨ AREAS NOT INCLUDED WITHIN ORDER LIMITS



Rev.	Date	Description	By	Eng' Chk	Disc' Chk	App'd
2	01/04/21	EAST LINKHALL ACCESS ROAD WIDENED TO TWO LANES AND SHIPPERTON BURN DIVERSION ADDED FOR DEADLINE 05	TO	MM	TK	DM
0	07/05/20	DCO SUBMISSION	RP	MM	TK	DM

Subsidiary: DCO SUBMISSION Status: A3

PINS Reference Number: TR010041/APP/2.4

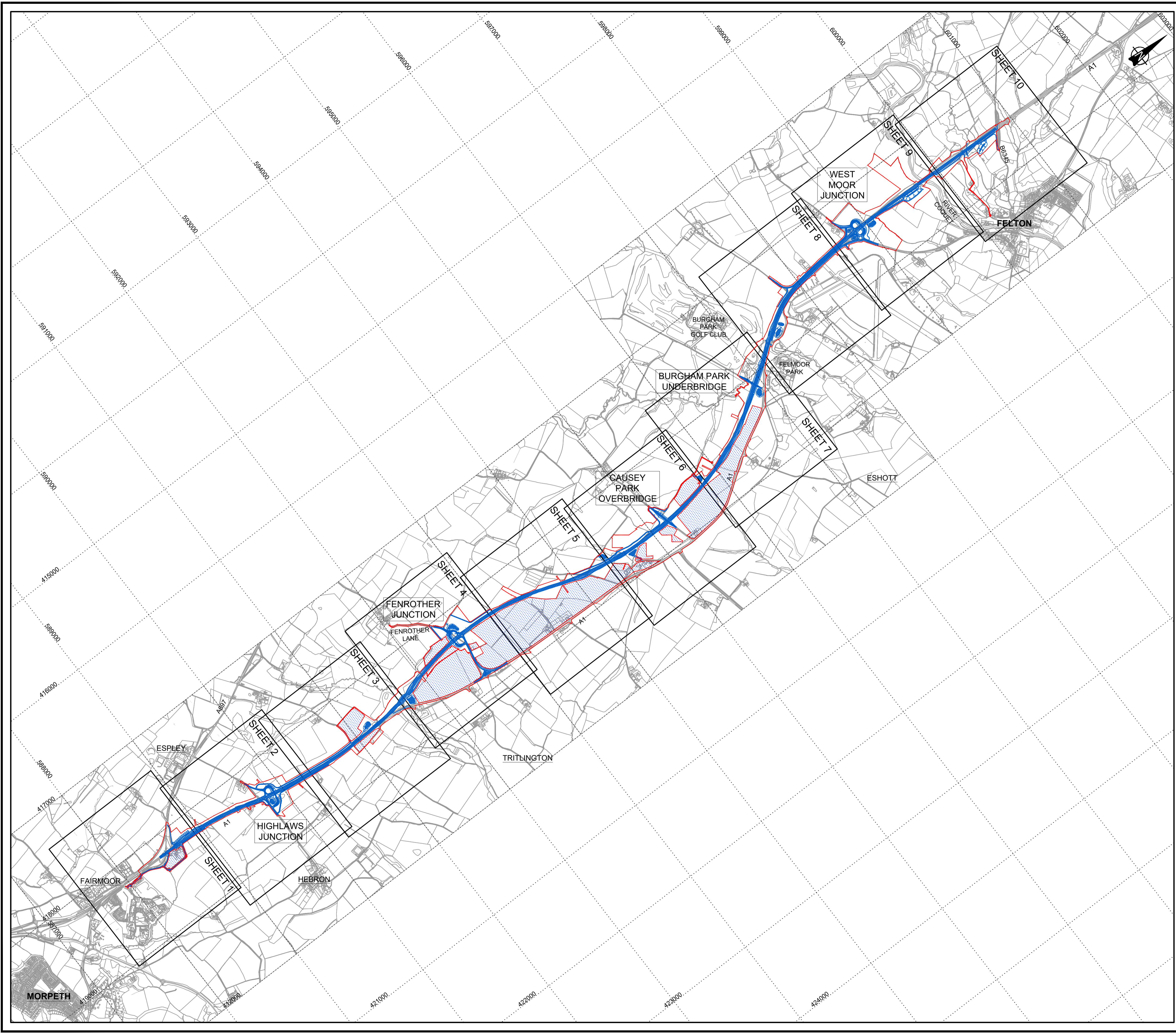


Client: A1 in Northumberland: Morpeth to Ellingham

Drawing Title: GENERAL ARRANGEMENT PLANS
REGULATION 5(4)
KEY PLAN
SHEET 1 OF 3

Scale	Drawn	Eng. Check	Approved	Authorised
1:50000	TO	MM	TK	DM
Original Size	Date	Date	Date	Date
A1	01/04/21	01/04/21	01/04/21	01/04/21

Drawing Number: HE551459-WSP-HGN-M2E-DR-CH-2434
Revision: 2
PW Stage Code: 0




NOTES:

1. All dimensions and chainages are in metres unless stated otherwise.
2. Do not scale off this drawing.
3. These plans are to be used as a location reference for each highway centreline which is then shown in section on the Engineering Section Drawings (Application Document Reference: TR010041/APP/2.7).
4. All structure positions are indicative.
5. Plans to be read in conjunction with Schedule 1 (Authorised Development) of the Development Consent Order (Application Document Reference: TR010041/APP/3.1).
6. Details of external appearance, means of vehicular and pedestrian access and car parking are subject to detailed design work, but will be within the extents of the Order Limits.

KEY:

- PROPOSED DESIGN (SHOWN FOR ILLUSTRATIVE PURPOSES)
- ORDER LIMITS
- AREAS NOT INCLUDED WITHIN ORDER LIMITS



Rev.	Date	Description	By	Eng' Chk	Disc' Chk	App'd
0	07/05/20	DCO SUBMISSION	RP	MM	TK	DM

Submittal						Status
DCO SUBMISSION						A3

Reference Number: TR010041/APP/2.4

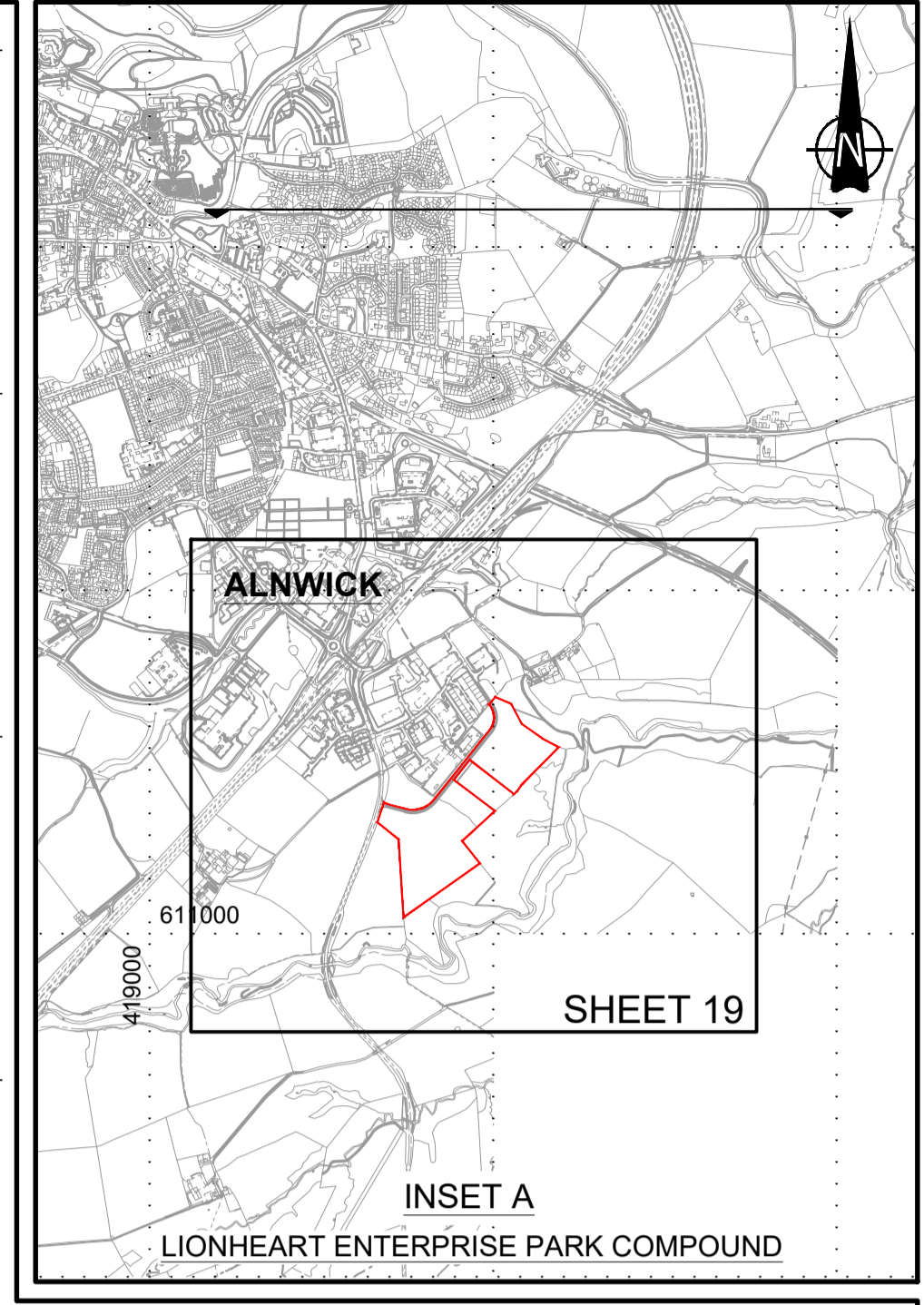
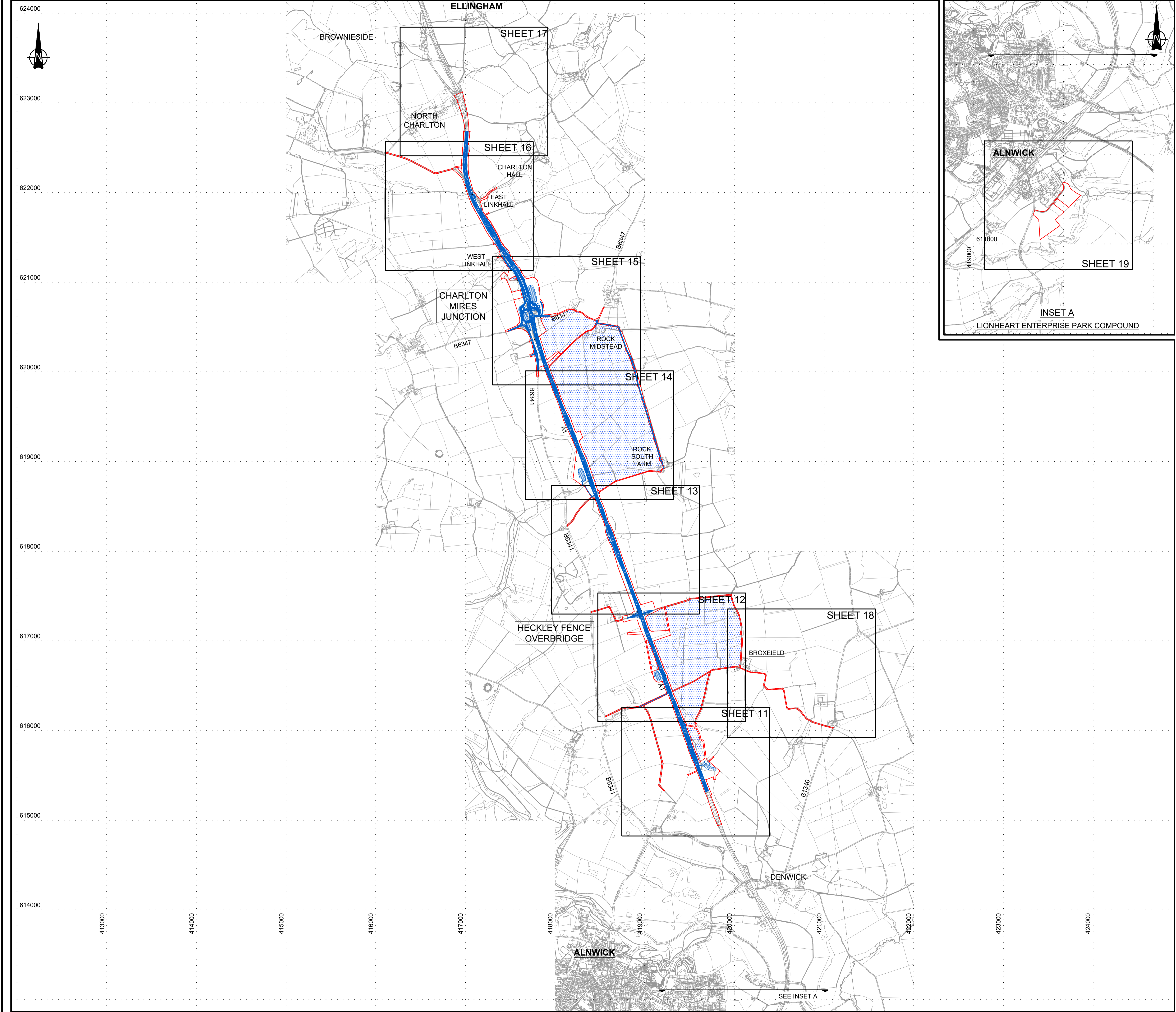


Project Title: A1 in Northumberland: Morpeth to Ellingham Part A

Drawing Title: GENERAL ARRANGEMENT PLANS REGULATION 5(4) KEY PLAN SHEET 2 OF 3

Scale	Drawn	Eng. Check	Approved	Authorised
1:20000	RP	MM	TK	DM
Original Size	Date	Date	Date	Date
A1	07/05/20	07/05/20	07/05/20	07/05/20

Drawing Number	Revision
HE551459-WSP-HGN-M2F-DR-CH-1330	0
	PW Stage Code
	0

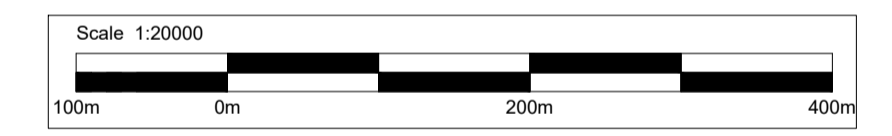


NOTES:

1. All dimensions and chainages are in metres unless stated otherwise.
2. Do not scale off this drawing.
3. These plans are to be used as a location reference for each highway centreline which is then shown in section on the Engineering Section Drawings (Application Document Reference: TR010041/APP/2.7).
4. All structure positions are indicative.
5. Plans to be read in conjunction with Schedule 1 (Authorised Development) of the Development Consent Order (Application Document Reference: TR010041/APP/3.1).
6. Details of external appearance, means of vehicular and pedestrian access and car parking are subject to detailed design work, but will be within the extents of the Order Limits.

KEY:

- PROPOSED DESIGN
(SHOWN FOR ILLUSTRATIVE PURPOSES)
- ORDER LIMITS
- AREAS NOT INCLUDED WITHIN ORDER LIMITS



Rev.	Date	Description	By	Eng' Chk	Disc' Chk	App'd
1	01/04/21	EAST LINKHALL ACCESS ROAD WIDENED TO TWO LANES AND SHIPPERTON BURN DIVERSION ADDED FOR DEADLINE 05	TO	MM	TK	DM
0	07/05/20	DCO SUBMISSION	RP	TO	TK	DM

Subsidiary		DCO SUBMISSION		Status	A3
------------	--	----------------	--	--------	----

PINS Reference Number: **TR010041/APP/2.4**

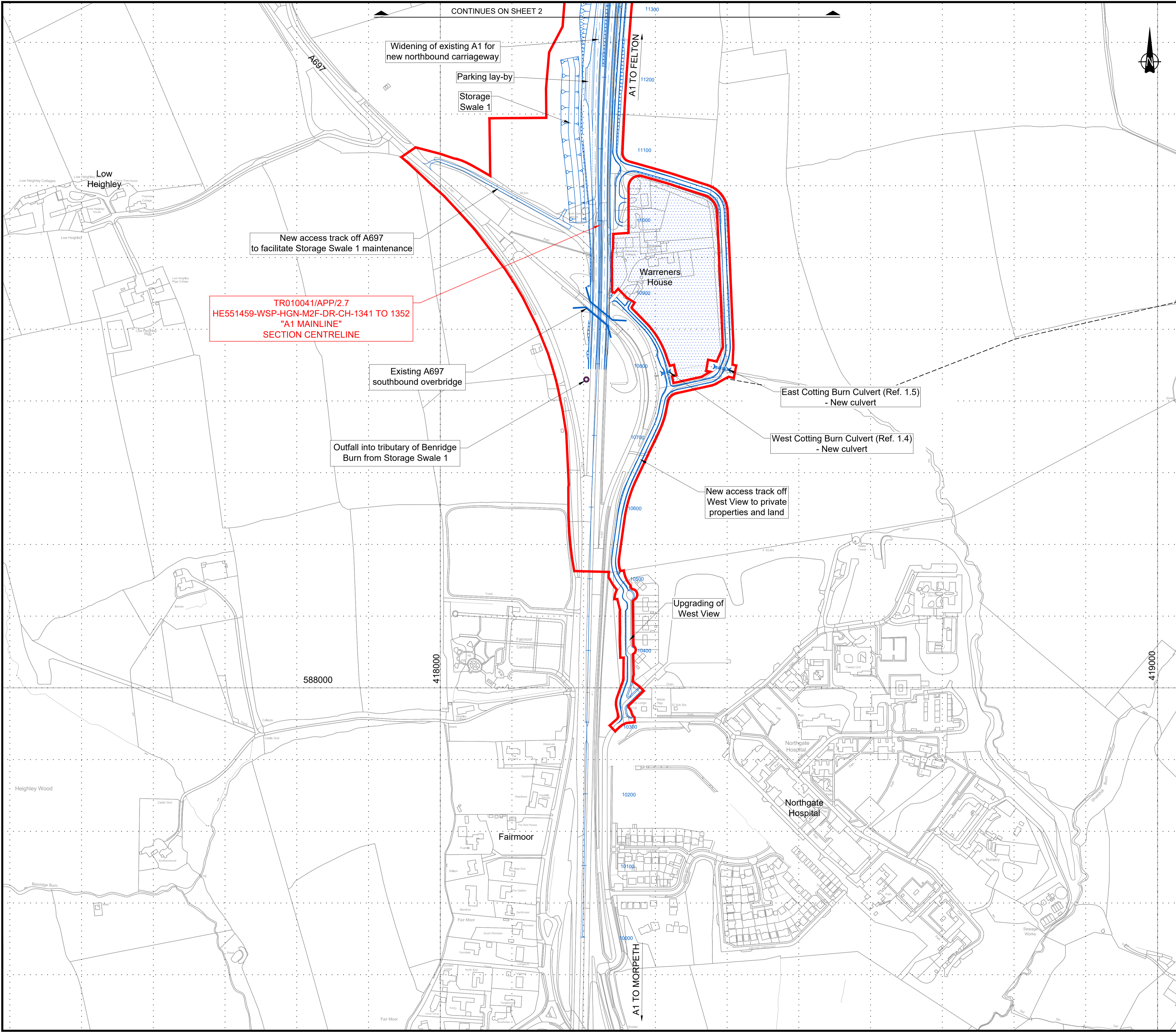


Project Title: **A1 in Northumberland: Morpeth to Ellingham Part B**

Drawing Title: **GENERAL ARRANGEMENT PLANS REGULATION 5(4) KEY PLAN SHEET 3 OF 3**

Scale	Drawn	Eng. Check	Approved	Authorised
1:20000	TO	MM	TK	DM
Original Size	Date	Date	Date	Date
A1	01/04/21	01/04/21	01/04/21	01/04/21

Drawing Number	Revision
HE551459-WSP-GEN-A2E-DR-CH-02400	1
	PW Stage Code
	0

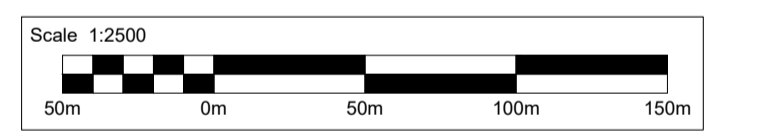


TR010041/APP/2.7
HE551459-WSP-HGN-M2F-DR-CH-1341 TO 1352
"A1 MAINLINE"
SECTION CENTRELINE

- NOTES:**
- All dimensions and chainages are in metres unless stated otherwise.
 - These plans are to be used as a location reference for each highway centreline which is then shown in section on the Engineering Section Drawings (Application Document Reference: TR010041/APP/2.7).
 - All structure positions are indicative.
 - Plans to be read in conjunction with Schedule 1 (Authorised Development) of the Development Consent Order (Application Document Reference: TR010041/APP/3.1).
 - Details of external appearance, means of vehicular and pedestrian access and car parking are subject to detailed design work, but will be within the extents of the Order Limits.

KEY:

- PROPOSED DESIGN (SHOWN FOR ILLUSTRATIVE PURPOSES ONLY)
- ORDER LIMITS
- AREA NOT INCLUDED WITHIN ORDER LIMITS
- EXISTING PUBLIC RIGHT OF WAY
- PROPOSED DRAINAGE OUTFALL



0	07/05/20	DCO SUBMISSION		RP	MM	TK	DM
Rev.	Date	Description	By	Eng' Chk	Disc' Chk	App'd	Status
DCO SUBMISSION							A3

PINS Reference Number
TR010041/APP/2.4

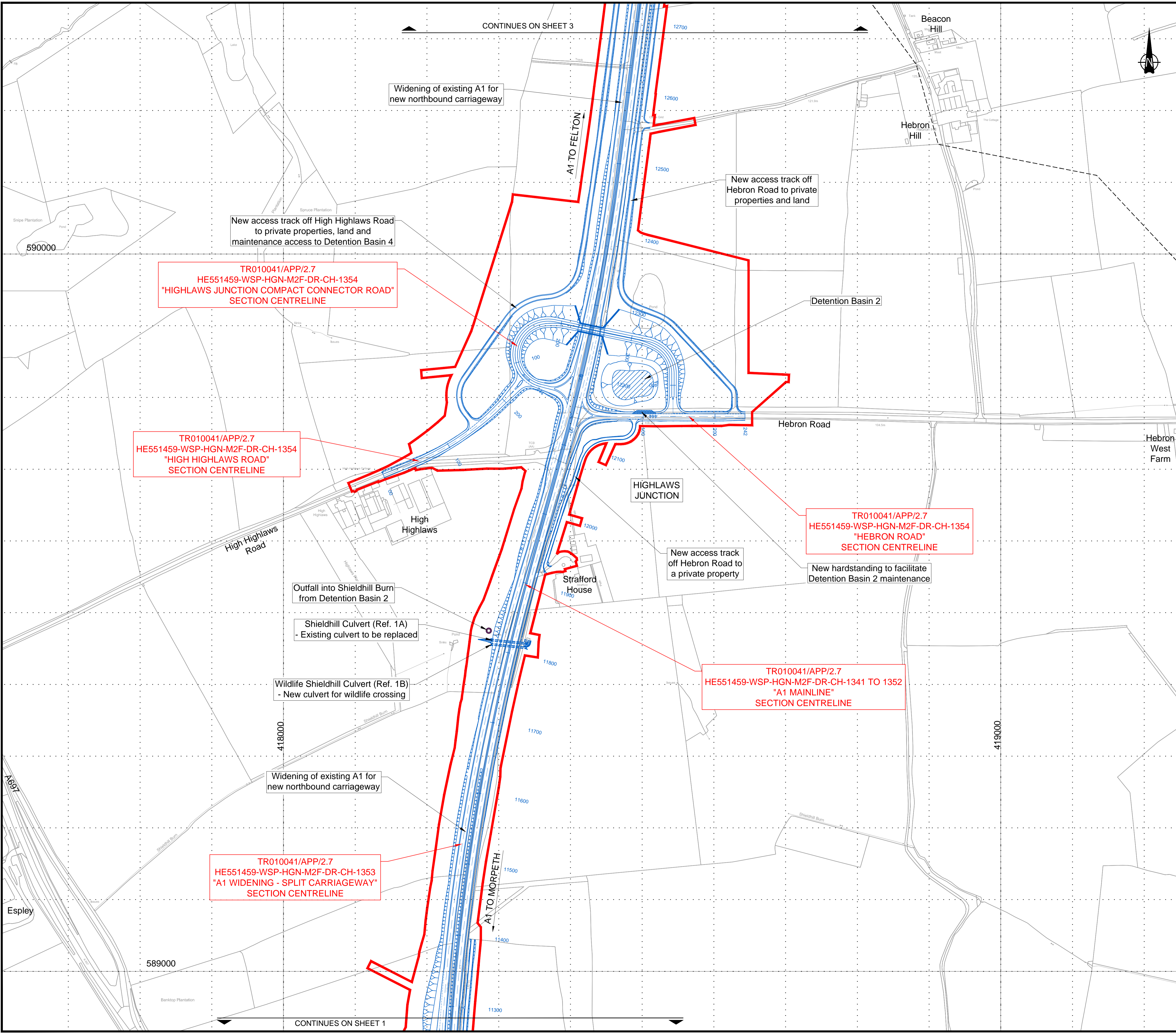


Project Title
A1 in Northumberland: Morpeth to Ellingham Part A

Drawing Title
**GENERAL ARRANGEMENT PLANS
REGULATION 5(2)(o)
SHEET 01 OF 19**

Scale	1:2500	Drawn	RP	Eng. Check	MM	Approved	TK	Authorised	DM
Original Size	A1	Date	07/05/20	Date	07/05/20	Date	07/05/20	Date	07/05/20

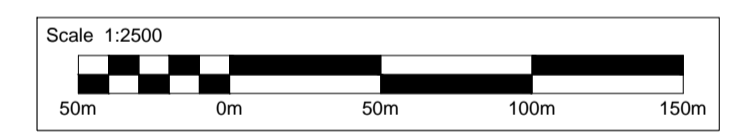
Drawing Number	HE551459-WSP-HGN-M2F-DR-CH-1331	Revision	0
PW Stage Code			0



- NOTES:**
- All dimensions and chainages are in metres unless stated otherwise.
 - These plans are to be used as a location reference for each highway centreline which is then shown in section on the Engineering Section Drawings (Application Document Reference: TR010041/APP/2.7).
 - All structure positions are indicative.
 - Plans to be read in conjunction with Schedule 1 (Authorised Development) of the Development Consent Order (Application Document Reference: TR010041/APP/3.1).
 - Details of external appearance, means of vehicular and pedestrian access and car parking are subject to detailed design work, but will be within the extents of the Order Limits.

KEY:

- PROPOSED DESIGN (SHOWN FOR ILLUSTRATIVE PURPOSES ONLY)
- ORDER LIMITS
- AREA NOT INCLUDED WITHIN ORDER LIMITS
- EXISTING PUBLIC RIGHT OF WAY
- PROPOSED DRAINAGE OUTFALL



0	07/05/20	DCO SUBMISSION	RP	MM	TK	DM
Rev.	Date	Description	By	Eng' Chk	Disc' Chk	App'd
Subsidiary						Status
DCO SUBMISSION						A3

PINS Reference Number
TR010041/APP/2.4

Client

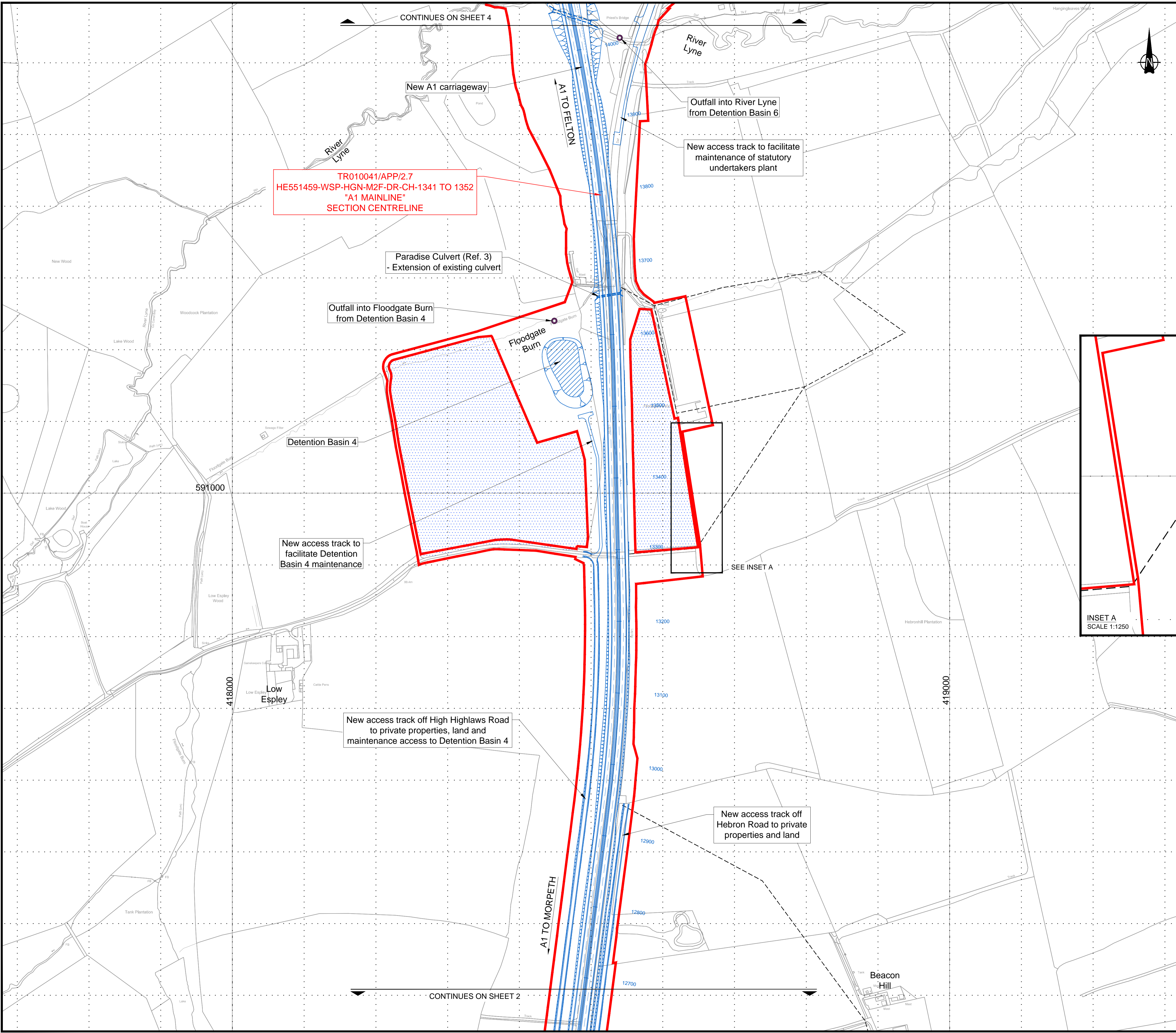
Project Title
A1 in Northumberland: Morpeth to Ellingham Part A

Drawing Title
GENERAL ARRANGEMENT PLANS REGULATION 5(2)(o) SHEET 02 OF 19

Scale	1:2500	Drawn	RP	Eng. Check	MM	Approved	TK	Authorised	DM	
Original Size	A1	Date	07/05/20	Date	07/05/20	Date	07/05/20	Date	07/05/20	
Drawing Number	HE551459-WSP-HGN-M2F-DR-CH-1332								Revision	0
									PW Stage Code	0

CONTINUES ON SHEET 1

CONTINUES ON SHEET 3



TR010041/APP/2.7
HE551459-WSP-HGN-M2F-DR-CH-1341 TO 1352
"A1 MAINLINE"
SECTION CENTRELINE

Paradise Culvert (Ref. 3)
- Extension of existing culvert

Outfall into Floodgate Burn
from Detention Basin 4

Detention Basin 4

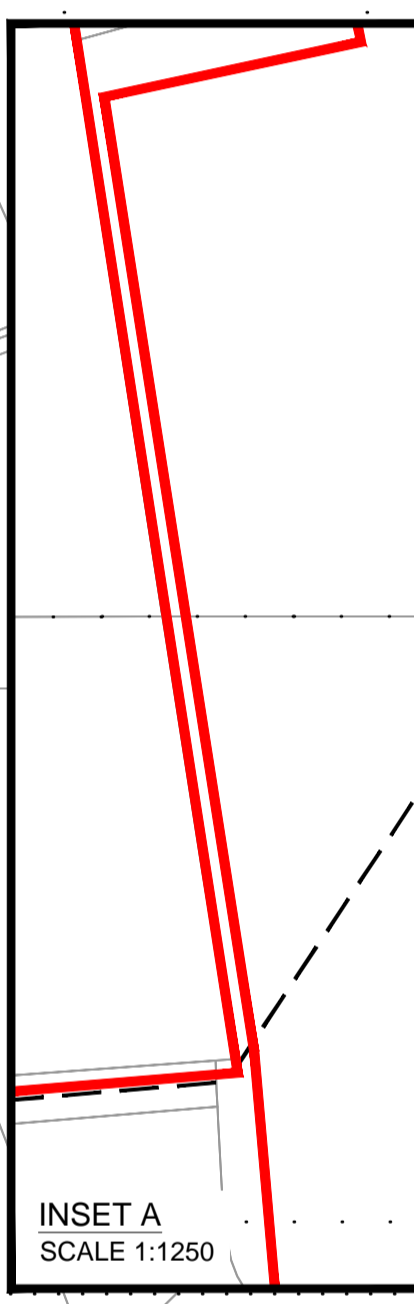
New access track to
facilitate Detention
Basin 4 maintenance

New access track off High Highlows Road
to private properties, land and
maintenance access to Detention Basin 4

New access track to facilitate
maintenance of statutory
undertakers plant

Outfall into River Lyne
from Detention Basin 6

New access track off
Hebron Road to private
properties and land



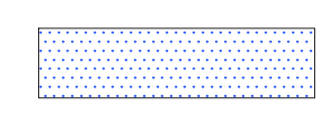
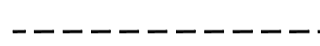



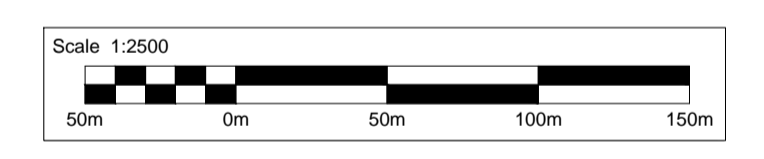
INSET A
SCALE 1:1250

NOTES:

- All dimensions and chainages are in metres unless stated otherwise.
- These plans are to be used as a location reference for each highway centreline which is then shown in section on the Engineering Section Drawings (Application Document Reference: TR010041/APP/2.7).
- All structure positions are indicative.
- Plans to be read in conjunction with Schedule 1 (Authorised Development) of the Development Consent Order (Application Document Reference: TR010041/APP/3.1).
- Details of external appearance, means of vehicular and pedestrian access and car parking are subject to detailed design work, but will be within the extents of the Order Limits.

KEY:

-  PROPOSED DESIGN
(SHOWN FOR ILLUSTRATIVE PURPOSES ONLY)
-  ORDER LIMITS
-  AREA NOT INCLUDED WITHIN ORDER LIMITS
-  EXISTING PUBLIC RIGHT OF WAY
-  PROPOSED DRAINAGE OUTFALL



Rev.	Date	Description	By	Eng' Chk	Disc' Chk	App'd	
0	07/05/20	DCO SUBMISSION		RP	MM	TK	DM

Sustainability: DCO SUBMISSION Status: A3

PINS Reference Number: TR010041/APP/2.4



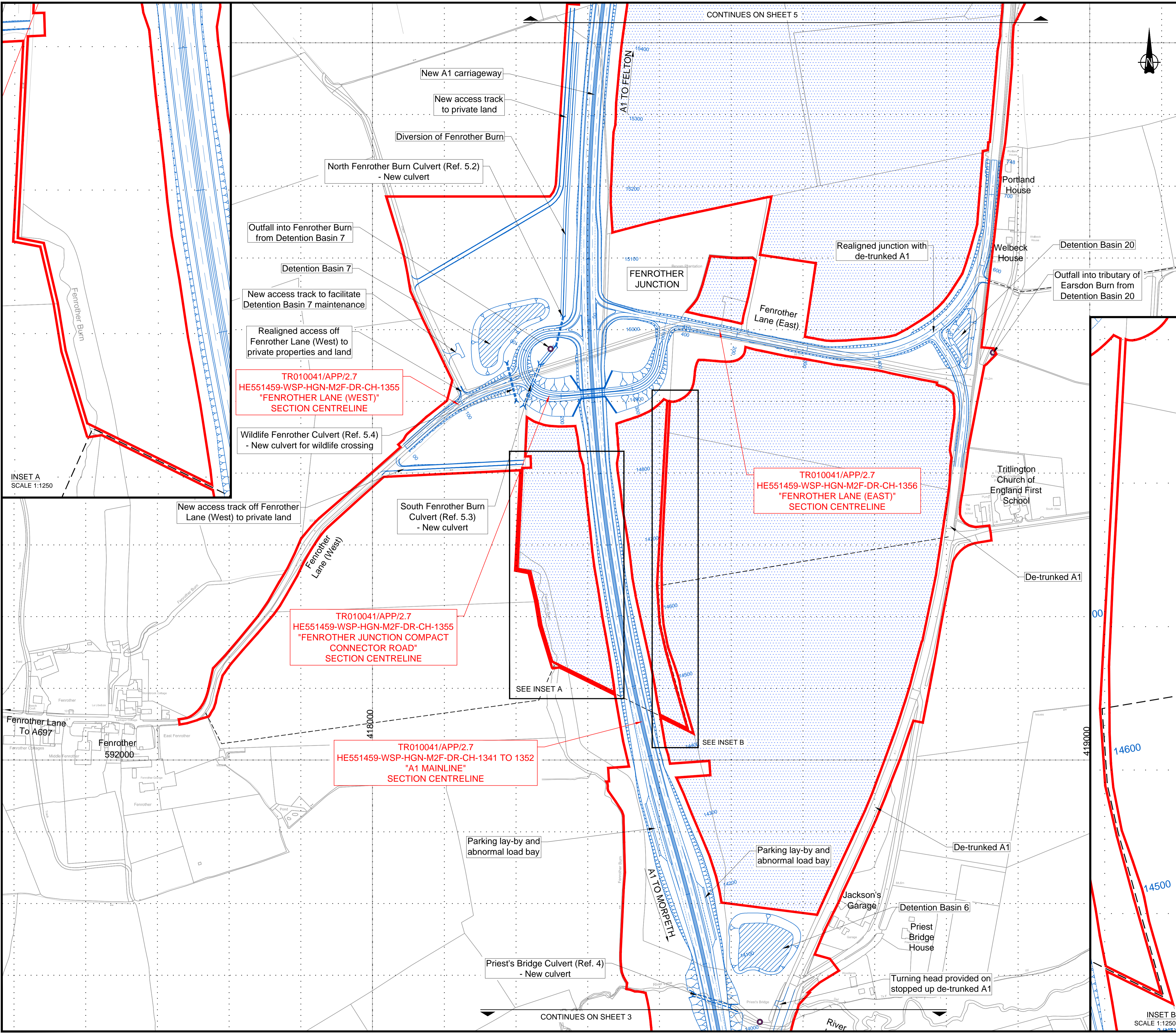
Client: A1 in Northumberland: Morpeth to Ellingham Part A

Drawing Title: GENERAL ARRANGEMENT PLANS
REGULATION 5(2)(o)
SHEET 03 OF 19

Scale	Drawn	Eng. Check	Approved	Authorised
1:2500	RP	MM	TK	DM

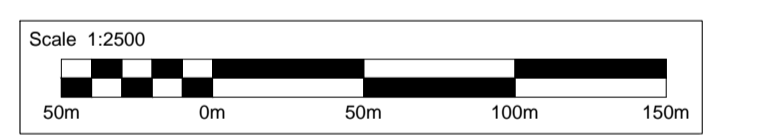
Original Size	Date	Date	Date	Date
A1	07/05/20	07/05/20	07/05/20	07/05/20

Drawing Number: HE551459-WSP-HGN-M2F-DR-CH-1333
Revision: 0
PW Stage Code: 0



- NOTES:**
- All dimensions and chainages are in metres unless stated otherwise.
 - These plans are to be used as a location reference for each highway centreline which is then shown in section on the Engineering Section Drawings (Application Document Reference: TR010041/APP/2.7).
 - All structure positions are indicative.
 - Plans to be read in conjunction with Schedule 1 (Authorised Development) of the Development Consent Order (Application Document Reference: TR010041/APP/3.1).
 - Details of external appearance, means of vehicular and pedestrian access and car parking are subject to detailed design work, but will be within the extents of the Order Limits.

- KEY:**
- PROPOSED DESIGN (SHOWN FOR ILLUSTRATIVE PURPOSES ONLY)
 - ORDER LIMITS
 - AREA NOT INCLUDED WITHIN ORDER LIMITS
 - EXISTING PUBLIC RIGHT OF WAY
 - PROPOSED DRAINAGE OUTFALL



INSET A
SCALE 1:1250

INSET B
SCALE 1:1250

0	07/05/20	DCO SUBMISSION	RP	MM	TK	DM
Rev.	Date	Description	By	Eng' Chk	Disc' Chk	App'd
Sustainability						Status
DCO SUBMISSION						A3

PINS Reference Number
TR010041/APP/2.4

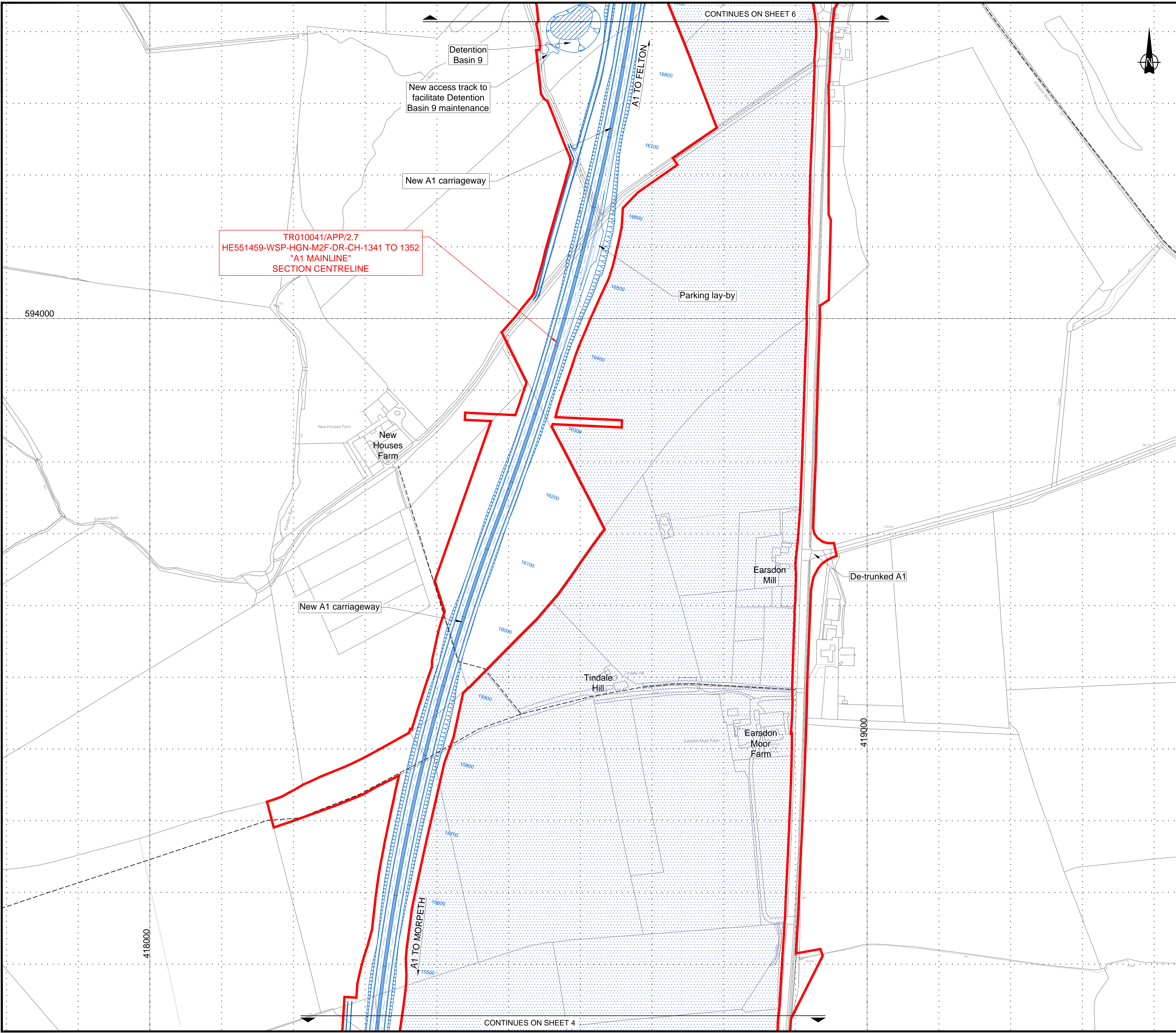


Project Title
A1 in Northumberland: Morpeth to Ellingham Part A

Drawing Title
**GENERAL ARRANGEMENT PLANS
REGULATION 5(2)(o)
SHEET 04 OF 19**

Scale	1:2500	Drawn	RP	Eng. Check	MM	Approved	TK	Authorised	DM
Original Size	A1	Date	07/05/20	Date	07/05/20	Date	07/05/20	Date	07/05/20

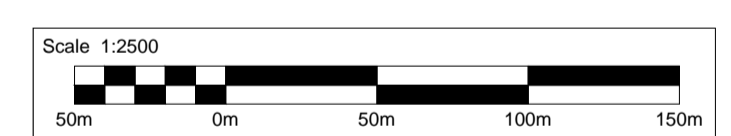
Drawing Number	HE551459-WSP-HGN-M2F-DR-CH-1334	Revision	0
PW Stage Code			0



TR010041/APP/2.7
HE551459-WSP-HGN-M2F-DR-CH-1341 TO 1352
"A1 MAINLINE"
SECTION CENTRELINE

- NOTES:**
- All dimensions and chainages are in metres unless stated otherwise.
 - These plans are to be used as a location reference for each highway centreline which is then shown in section on the Engineering Section Drawings (Application Document Reference: TR010041/APP/2.7).
 - All structure positions are indicative.
 - Plans to be read in conjunction with Schedule 1 (Authorised Development) of the Development Consent Order (Application Document Reference: TR010041/APP/3.1).
 - Details of external appearance, means of vehicular and pedestrian access and car parking are subject to detailed design work, but will be within the extents of the Order Limits.

- KEY:**
- PROPOSED DESIGN (SHOWN FOR ILLUSTRATIVE PURPOSES ONLY)
 - ORDER LIMITS
 - AREA NOT INCLUDED WITHIN ORDER LIMITS
 - EXISTING PUBLIC RIGHT OF WAY
 - PROPOSED DRAINAGE OUTFALL



Rev.	Date	Description	By	Eng' Chk	Disc' Chk	App'd
0	07/05/20	DCO SUBMISSION		RP	MM	TK DM

Sustainability	DCO SUBMISSION	Status	A3
----------------	----------------	--------	----

PINS Reference Number
TR010041/APP/2.4



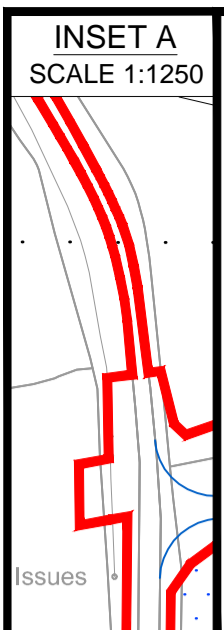
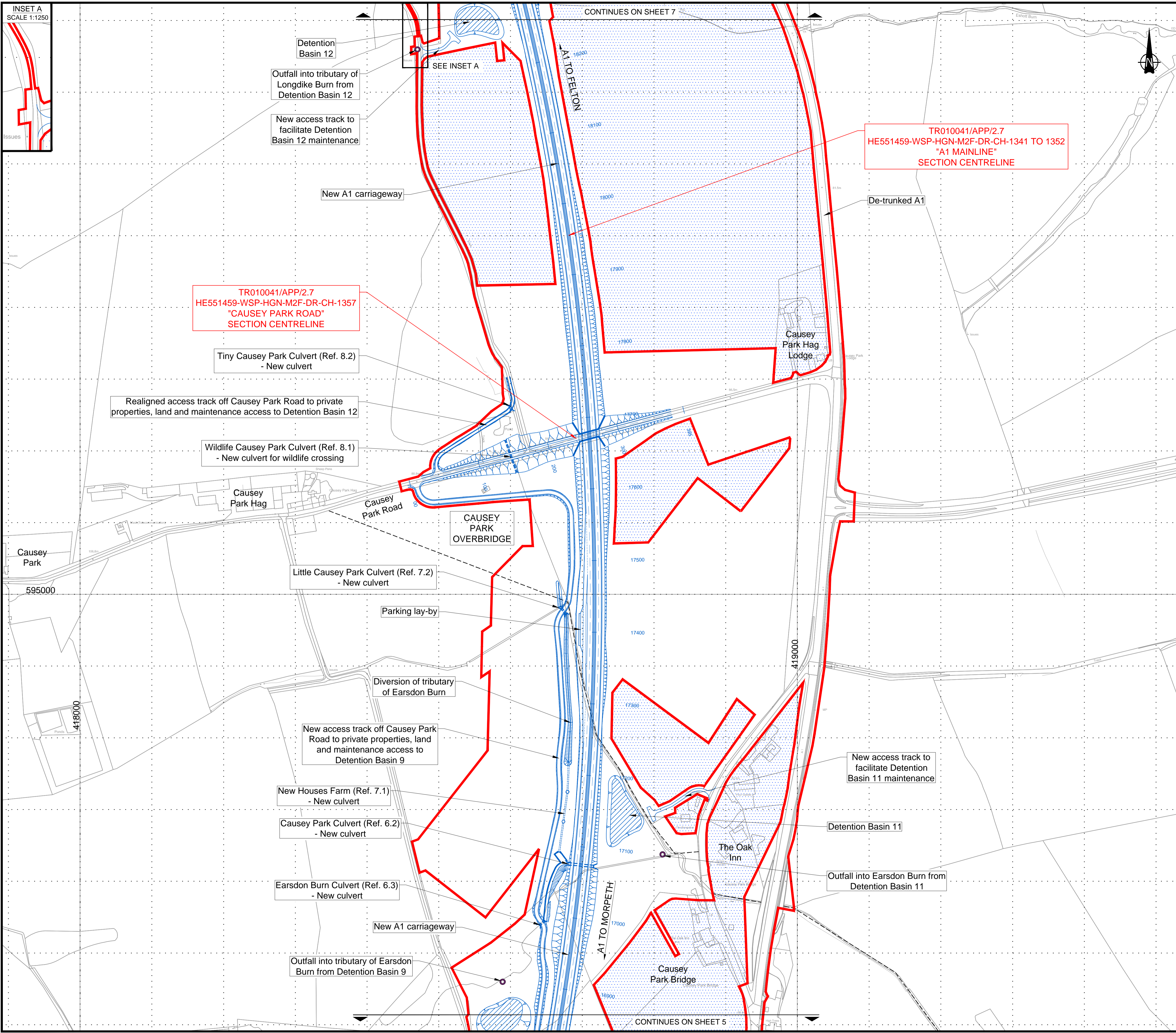
Project Title
A1 in Northumberland: Morpeth to Ellingham Part A

Drawing Title
GENERAL ARRANGEMENT PLANS REGULATION 5(2)(o) SHEET 05 OF 19

Scale	Drawn	Eng. Check	Approved	Authorised
1:2500	RP	MM	TK	DM

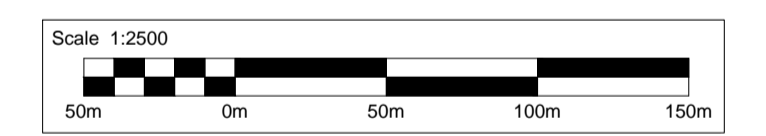
Original Size	Date	Date	Date	Date
A1	07/05/20	07/05/20	07/05/20	07/05/20

Drawing Number	Revision
HE551459-WSP-HGN-M2F-DR-CH-1335	0
PW Stage Code	0



- NOTES:**
- All dimensions and chainages are in metres unless stated otherwise.
 - These plans are to be used as a location reference for each highway centreline which is then shown in section on the Engineering Section Drawings (Application Document Reference: TR010041/APP/2.7).
 - All structure positions are indicative.
 - Plans to be read in conjunction with Schedule 1 (Authorised Development) of the Development Consent Order (Application Document Reference: TR010041/APP/3.1).
 - Details of external appearance, means of vehicular and pedestrian access and car parking are subject to detailed design work, but will be within the extents of the Order Limits.

- KEY:**
- PROPOSED DESIGN (SHOWN FOR ILLUSTRATIVE PURPOSES ONLY)
 - ORDER LIMITS
 - AREA NOT INCLUDED WITHIN ORDER LIMITS
 - EXISTING PUBLIC RIGHT OF WAY
 - PROPOSED DRAINAGE OUTFALL



Rev.	Date	Description	By	Eng' Chk	Disc' Chk	App'd	Status
0	07/05/20	DCO SUBMISSION		RP	MM	TK	DM

DCO SUBMISSION A3

PINS Reference Number **TR010041/APP/2.4**



Project Title **A1 in Northumberland: Morpeth to Ellingham Part A**

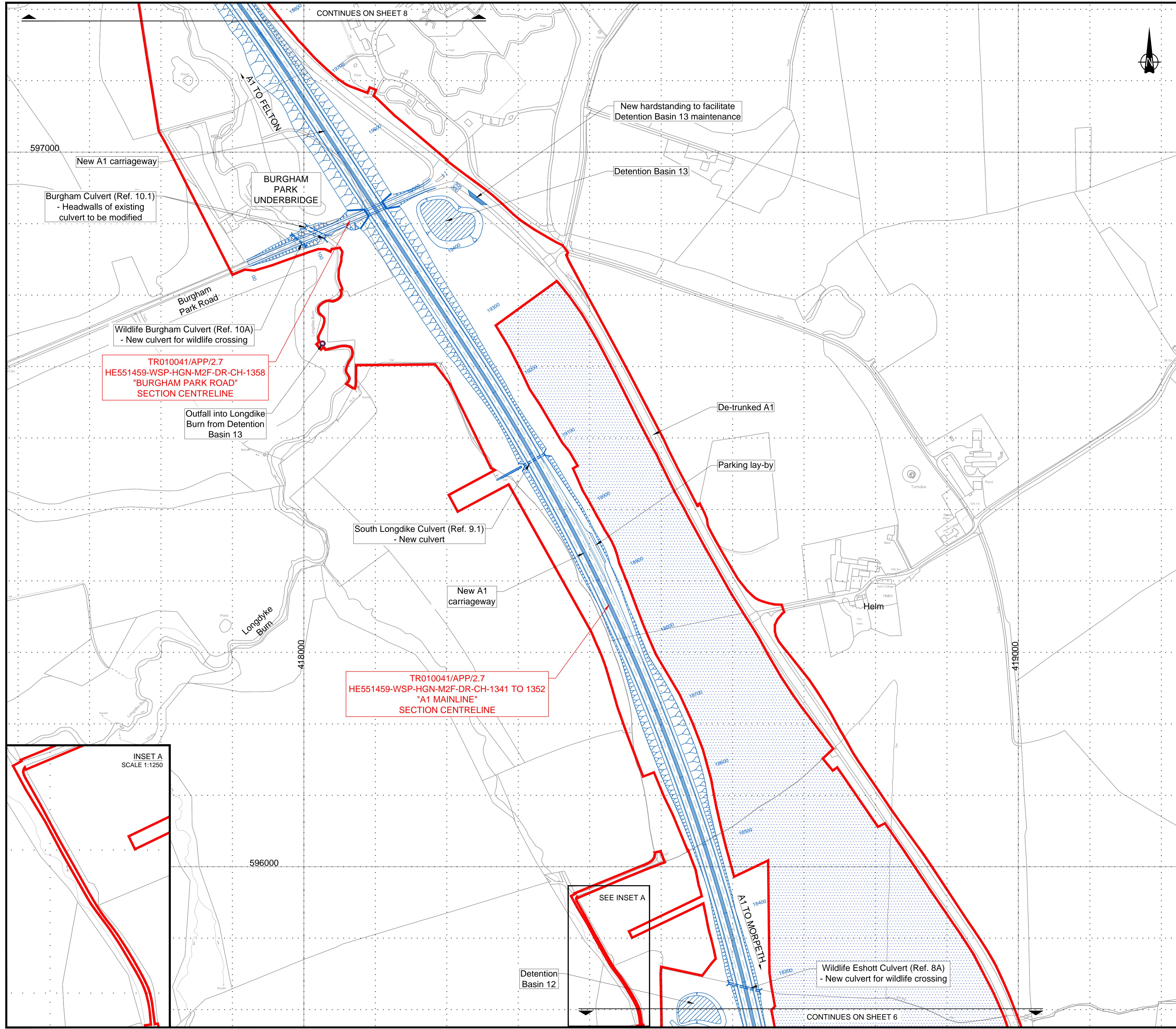
Drawing Title **GENERAL ARRANGEMENT PLANS REGULATION 5(2)(o) SHEET 06 OF 19**

Scale	Drawn	Eng. Check	Approved	Authorised
1:2500	RP	MM	TK	DM

Original Size	Date	Date	Date	Date
A1	07/05/20	07/05/20	07/05/20	07/05/20

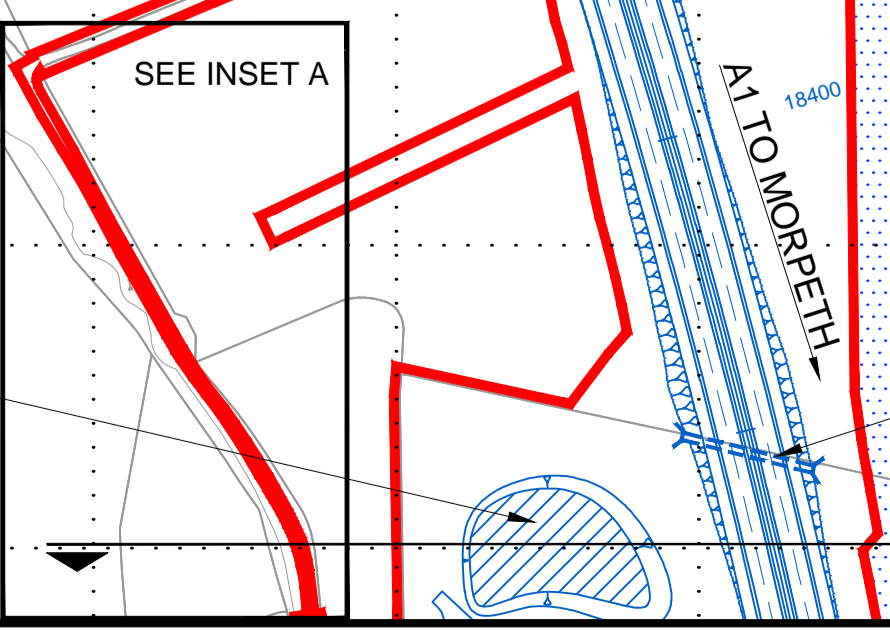
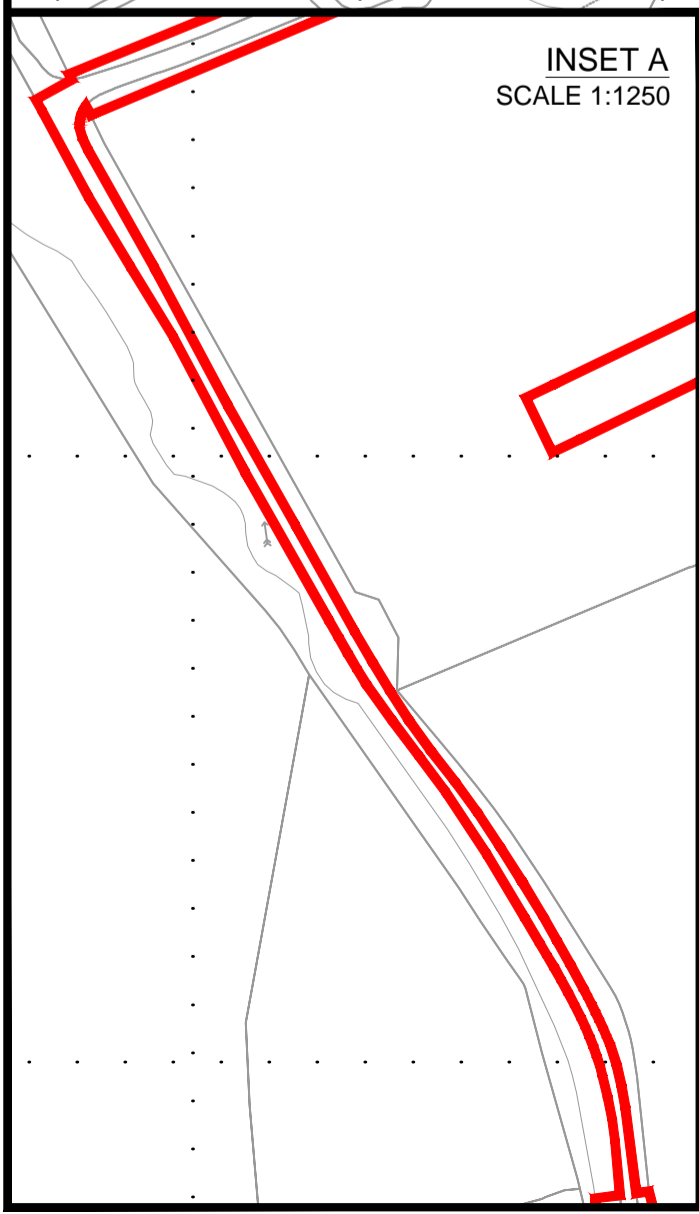
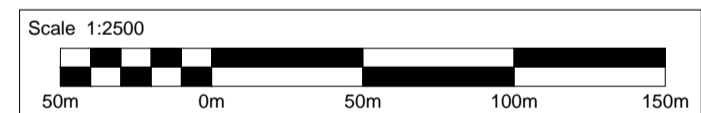
Drawing Number **HE551459-WSP-HGN-M2F-DR-CH-1336** Revision **0**

PW Stage Code **0**



- NOTES:**
1. All dimensions and chainages are in metres unless stated otherwise.
 2. These plans are to be used as a location reference for each highway centreline which is then shown in section on the Engineering Section Drawings (Application Document Reference: TR010041/APP/2.7).
 3. All structure positions are indicative.
 4. Plans to be read in conjunction with Schedule 1 (Authorised Development) of the Development Consent Order (Application Document Reference: TR010041/APP/3.1).
 5. Details of external appearance, means of vehicular and pedestrian access and car parking are subject to detailed design work, but will be within the extents of the Order Limits.

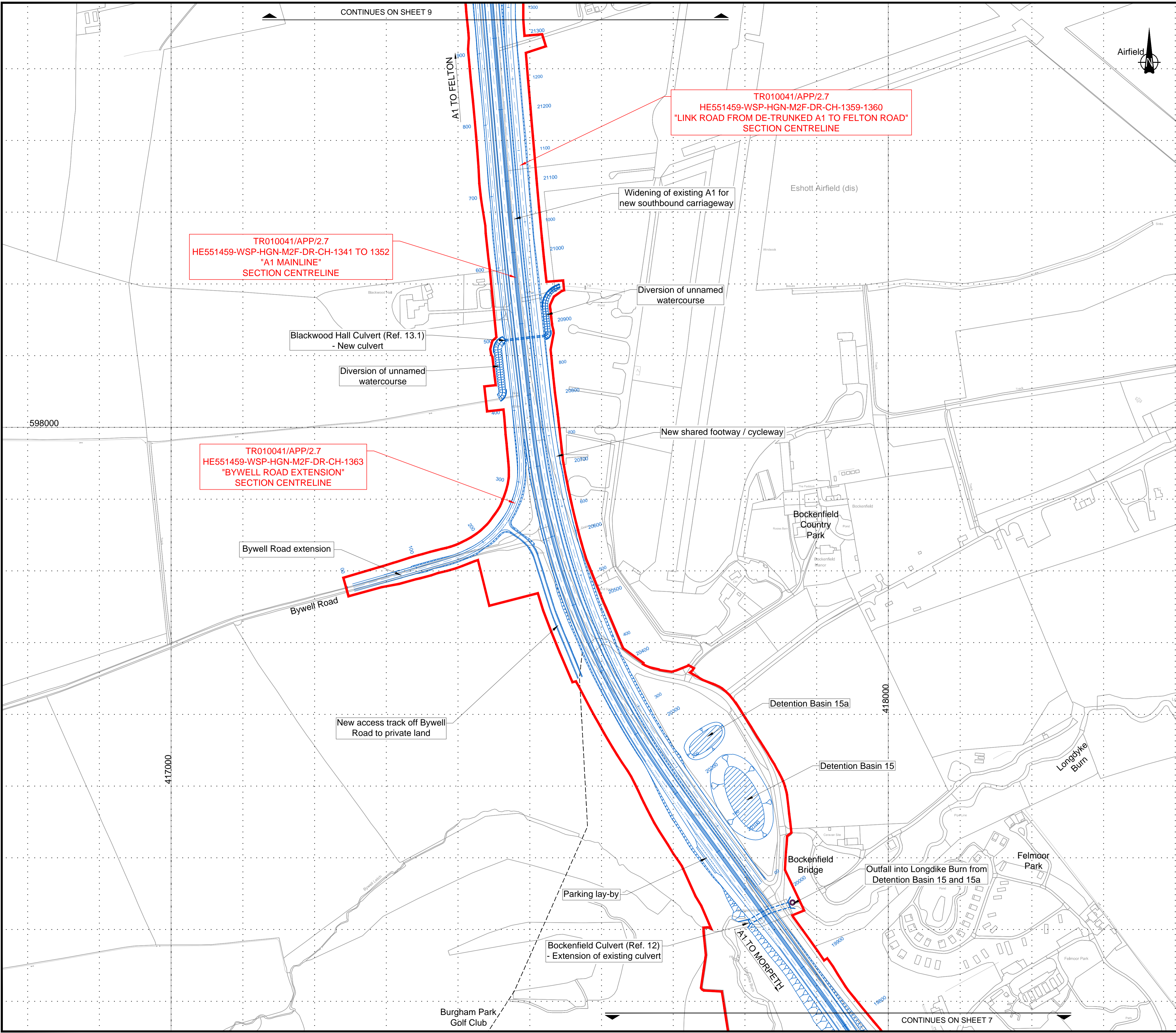
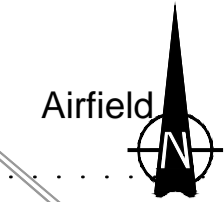
- KEY:**
- PROPOSED DESIGN (SHOWN FOR ILLUSTRATIVE PURPOSES ONLY)
 - ORDER LIMITS
 - AREA NOT INCLUDED WITHIN ORDER LIMITS
 - EXISTING PUBLIC RIGHT OF WAY
 - PROPOSED DRAINAGE OUTFALL



0	07/05/20	DCO SUBMISSION	RP	MM	TK	DM
Rev.	Date	Description	By	Eng' Chk	Disc' Chk	App'd
Subsidiary						Status
DCO SUBMISSION						A3
PINS Reference Number						
TR010041/APP/2.4						
Client						
Project Title						
A1 in Northumberland: Morpeth to Ellingham Part A						
Drawing Title						
GENERAL ARRANGEMENT PLANS REGULATION 5(2)(o) SHEET 07 OF 19						
Scale	1:2500	Drawn	RP	Eng. Check	MM	Approved
Original Size	A1	Date	07/05/20	Date	07/05/20	Date
Drawing Number	HE551459-WSP-HGN-M2F-DR-CH-1337					Revision
						0
						PW Stage Code
						0

CONTINUES ON SHEET 8

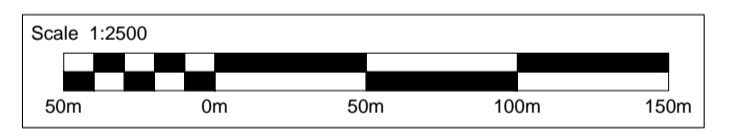
CONTINUES ON SHEET 6



- NOTES:**
- All dimensions and chainages are in metres unless stated otherwise.
 - These plans are to be used as a location reference for each highway centreline which is then shown in section on the Engineering Section Drawings (Application Document Reference: TR010041/APP/2.7).
 - All structure positions are indicative.
 - Plans to be read in conjunction with Schedule 1 (Authorised Development) of the Development Consent Order (Application Document Reference: TR010041/APP/3.1).
 - Details of external appearance, means of vehicular and pedestrian access and car parking are subject to detailed design work, but will be within the extents of the Order Limits.

KEY:

- PROPOSED DESIGN (SHOWN FOR ILLUSTRATIVE PURPOSES ONLY)
- ORDER LIMITS
- AREA NOT INCLUDED WITHIN ORDER LIMITS
- EXISTING PUBLIC RIGHT OF WAY
- PROPOSED DRAINAGE OUTFALL



Rev.	Date	Description	By	Eng' Chk	Disc' Chk	App'd	Status
0	07/05/20	DCO SUBMISSION	RP	MM	TK	DM	A3

DCO SUBMISSION A3
 PINS Reference Number TR010041/APP/2.4



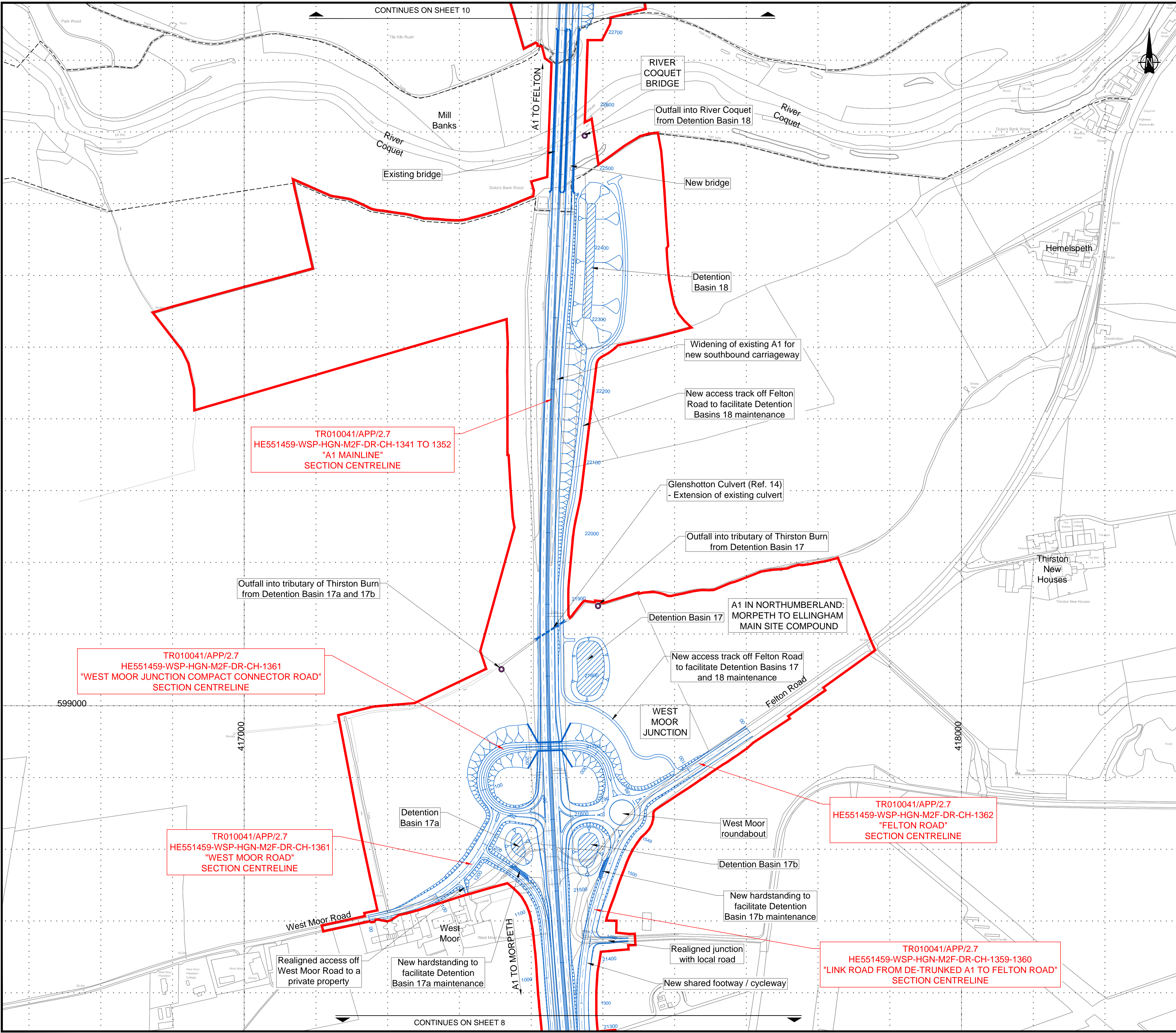
Client
 Project Title A1 in Northumberland: Morpeth to Ellingham Part A

Drawing Title
 GENERAL ARRANGEMENT PLANS
 REGULATION 5(2)(o)
 SHEET 08 OF 19

Scale	Drawn	Eng. Check	Approved	Authorised
1:2500	RP	MM	TK	DM

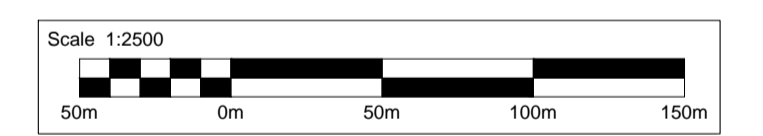
Original Size	Date	Date	Date	Date
A1	07/05/20	07/05/20	07/05/20	07/05/20

Drawing Number
 HE551459-WSP-HGN-M2F-DR-CH-1338
 Revision 0
 PW Stage Code 0



- NOTES:**
- All dimensions and chainages are in metres unless stated otherwise.
 - These plans are to be used as a location reference for each highway centreline which is then shown in section on the Engineering Section Drawings (Application Document Reference: TR010041/APP/2.7).
 - All structure positions are indicative.
 - Plans to be read in conjunction with Schedule 1 (Authorised Development) of the Development Consent Order (Application Document Reference: TR010041/APP/3.1).
 - Details of external appearance, means of vehicular and pedestrian access and car parking are subject to detailed design work, but will be within the extents of the Order Limits.

- KEY:**
- PROPOSED DESIGN (SHOWN FOR ILLUSTRATIVE PURPOSES ONLY)
 - ORDER LIMITS
 - AREA NOT INCLUDED WITHIN ORDER LIMITS
 - EXISTING PUBLIC RIGHT OF WAY
 - PROPOSED DRAINAGE OUTFALL



Rev.	Date	Description	By	Eng' Chk	Disc' Chk	App'd	Status
0	07/05/20	DCO SUBMISSION		RP	MM	TK	DM

Sustainability: DCO SUBMISSION Status: A3

PINS Reference Number: TR010041/APP/2.4



Project Title: A1 in Northumberland: Morpeth to Ellingham Part A

Drawing Title: GENERAL ARRANGEMENT PLANS REGULATION 5(2)(o) SHEET 09 OF 19

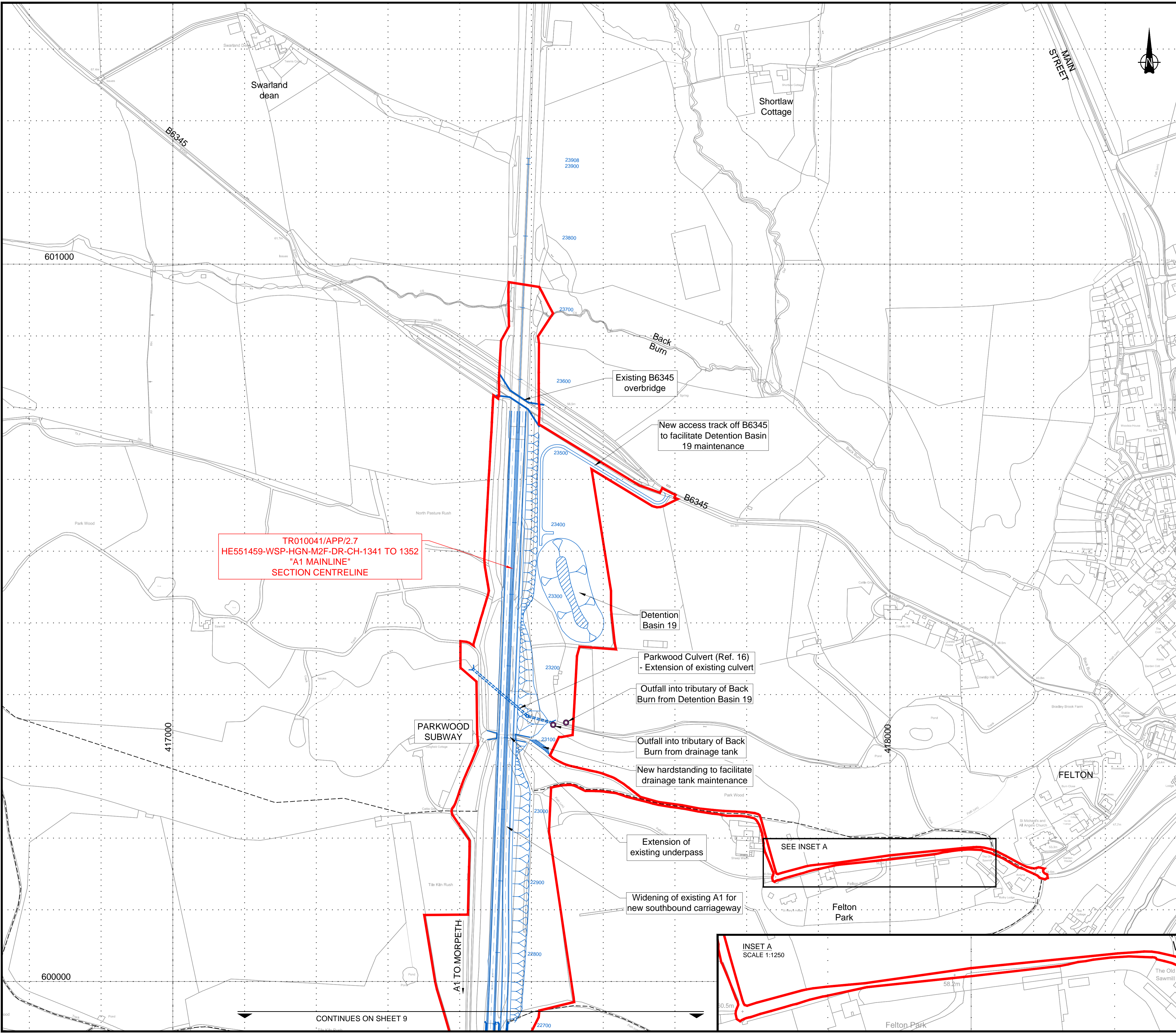
Scale	Drawn	Eng. Check	Approved	Authorised
1:2500	RP	MM	TK	DM

Original Size	Date	Date	Date	Date
A1	07/05/20	07/05/20	07/05/20	07/05/20

Drawing Number: HE551459-WSP-HGN-M2F-DR-CH-1339 Revision: 0 PW Stage Code: 0

CONTINUES ON SHEET 10

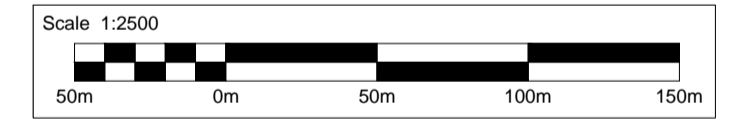
CONTINUES ON SHEET 8



TR010041/APP/2.7
HE551459-WSP-HGN-M2F-DR-CH-1341 TO 1352
"A1 MAINLINE"
SECTION CENTRELINE

- NOTES:**
- All dimensions and chainages are in metres unless stated otherwise.
 - These plans are to be used as a location reference for each highway centreline which is then shown in section on the Engineering Section Drawings (Application Document Reference: TR010041/APP/2.7).
 - All structure positions are indicative.
 - Plans to be read in conjunction with Schedule 1 (Authorised Development) of the Development Consent Order (Application Document Reference: TR010041/APP/3.1).
 - Details of external appearance, means of vehicular and pedestrian access and car parking are subject to detailed design work, but will be within the extents of the Order Limits.

- KEY:**
- PROPOSED DESIGN (SHOWN FOR ILLUSTRATIVE PURPOSES ONLY)
 - ORDER LIMITS
 - AREA NOT INCLUDED WITHIN ORDER LIMITS
 - EXISTING PUBLIC RIGHT OF WAY
 - PROPOSED DRAINAGE OUTFALL



0	07/05/20	DCO SUBMISSION	RP	MM	TK	DM
Rev.	Date	Description	By	Eng' Chk	Disc' Chk	App'd
Submittal						Status
DCO SUBMISSION						A3

PINS Reference Number
TR010041/APP/2.4

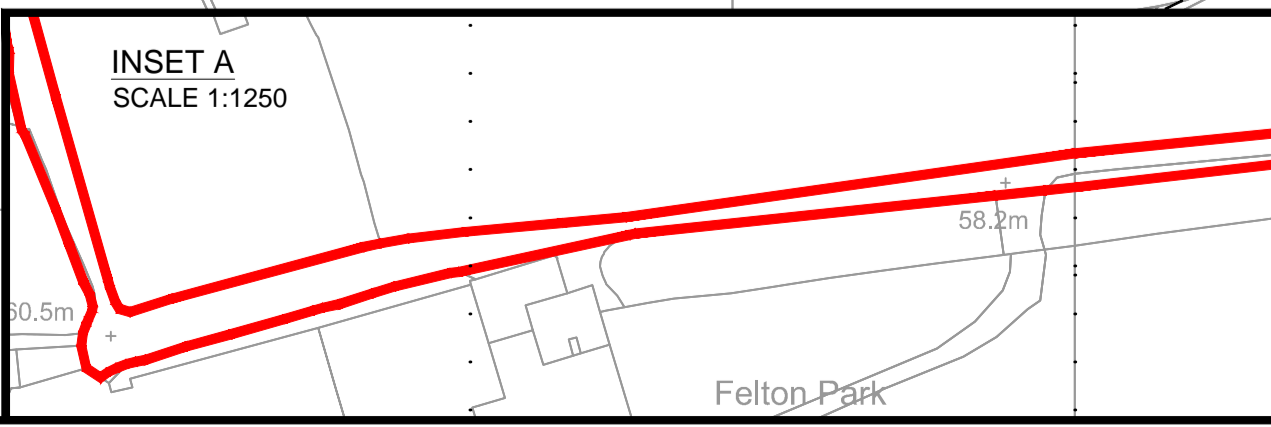


Project Title
A1 in Northumberland: Morpeth to Ellingham Part A

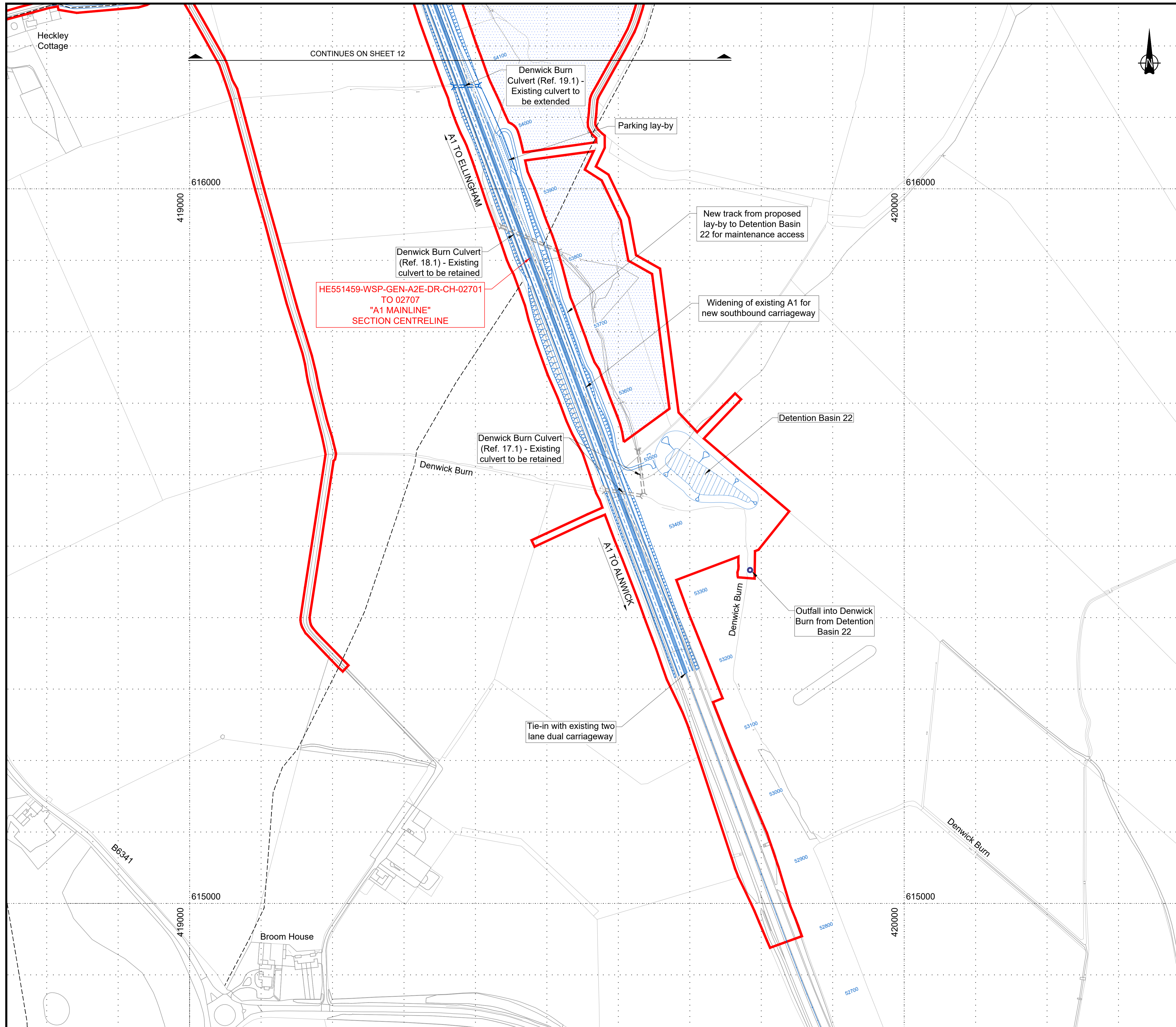
Drawing Title
GENERAL ARRANGEMENT PLANS REGULATION 5(2)(o) SHEET 10 OF 19

Scale	1:2500	Drawn	RP	Eng. Check	MM	Approved	TK	Authorised	DM
Original Size	A1	Date	07/05/20	Date	07/05/20	Date	07/05/20	Date	07/05/20

Drawing Number	HE551459-WSP-HGN-M2F-DR-CH-1340	Revision	0
PW Stage Code			0



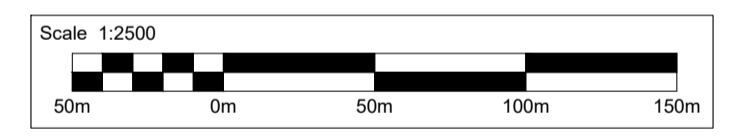
CONTINUES ON SHEET 9



- NOTES:**
- All dimensions and chainages are in metres unless stated otherwise.
 - These plans are to be used as a location reference for each highway centreline which is then shown in section on the Engineering Section Drawings (Application Document Reference: TR010041/APP/2.7).
 - All structure positions are indicative.
 - Plans to be read in conjunction with Schedule 1 (Authorised Development) of the Development Consent Order (Application Document Reference: TR010041/APP/3.1).
 - Details of external appearance, means of vehicular and pedestrian access and car parking are subject to detailed design work, but will be within the extents of the Order Limits.

KEY:

- PROPOSED DESIGN (SHOWN FOR ILLUSTRATIVE PURPOSES ONLY)
- ORDER LIMITS
- AREA NOT INCLUDED WITHIN ORDER LIMITS
- EXISTING PUBLIC RIGHT OF WAY
- PROPOSED DRAINAGE OUTFALL



Rev.	Date	Description	By	Eng' Chk	Disc' Chk	App'd
0	07/05/20	DCO SUBMISSION	RP	TO	TK	DM

Subsidiary	DCO SUBMISSION	Status	A3
------------	----------------	--------	----

PINS Reference Number: TR010041/APP/2.4

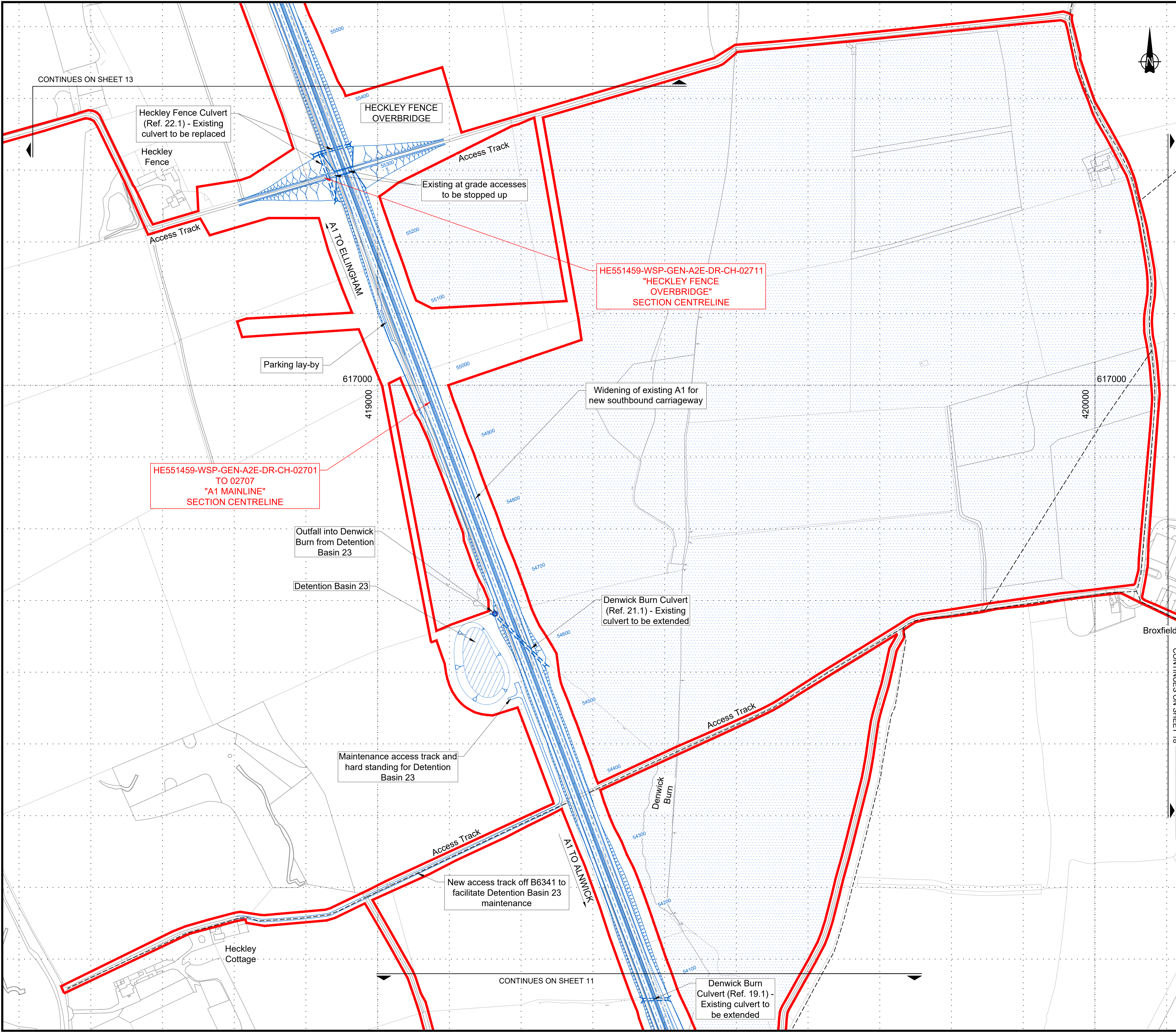


Project Title: A1 in Northumberland: Morpeth to Ellingham Part B

Drawing Title: GENERAL ARRANGEMENT PLANS REGULATION 5(2)(o) SHEET 11 OF 19

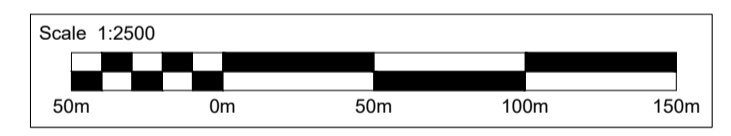
Scale	1:2500	Drawn	RP	Eng. Check	TO	Approved	TK	Authorised	DM
Original Size	A1	Date	07/05/20	Date	07/05/20	Date	07/05/20	Date	07/05/20

Drawing Number	HE551459-WSP-GEN-A2E-DR-CH-02401	Revision	0
PW Stage Code			0



- NOTES:**
- All dimensions and chainages are in metres unless stated otherwise.
 - These plans are to be used as a location reference for each highway centreline which is then shown in section on the Engineering Section Drawings (Application Document Reference: TR010041/APP/2.7).
 - All structure positions are indicative.
 - Plans to be read in conjunction with Schedule 1 (Authorised Development) of the Development Consent Order (Application Document Reference: TR010041/APP/3.1).
 - Details of external appearance, means of vehicular and pedestrian access and car parking are subject to detailed design work, but will be within the extents of the Order Limits.

- KEY:**
- PROPOSED DESIGN (SHOWN FOR ILLUSTRATIVE PURPOSES ONLY)
 - ORDER LIMITS
 - AREA NOT INCLUDED WITHIN ORDER LIMITS
 - EXISTING PUBLIC RIGHT OF WAY
 - PROPOSED DRAINAGE OUTFALL



Rev.	Date	Description	By	Eng'g Chk	Disc' Chk	App'd	Status
0	07/05/20	DCO SUBMISSION		RP	TO	TK	DM
DCO SUBMISSION							A3

PINS Reference Number
TR010041/APP/2.4

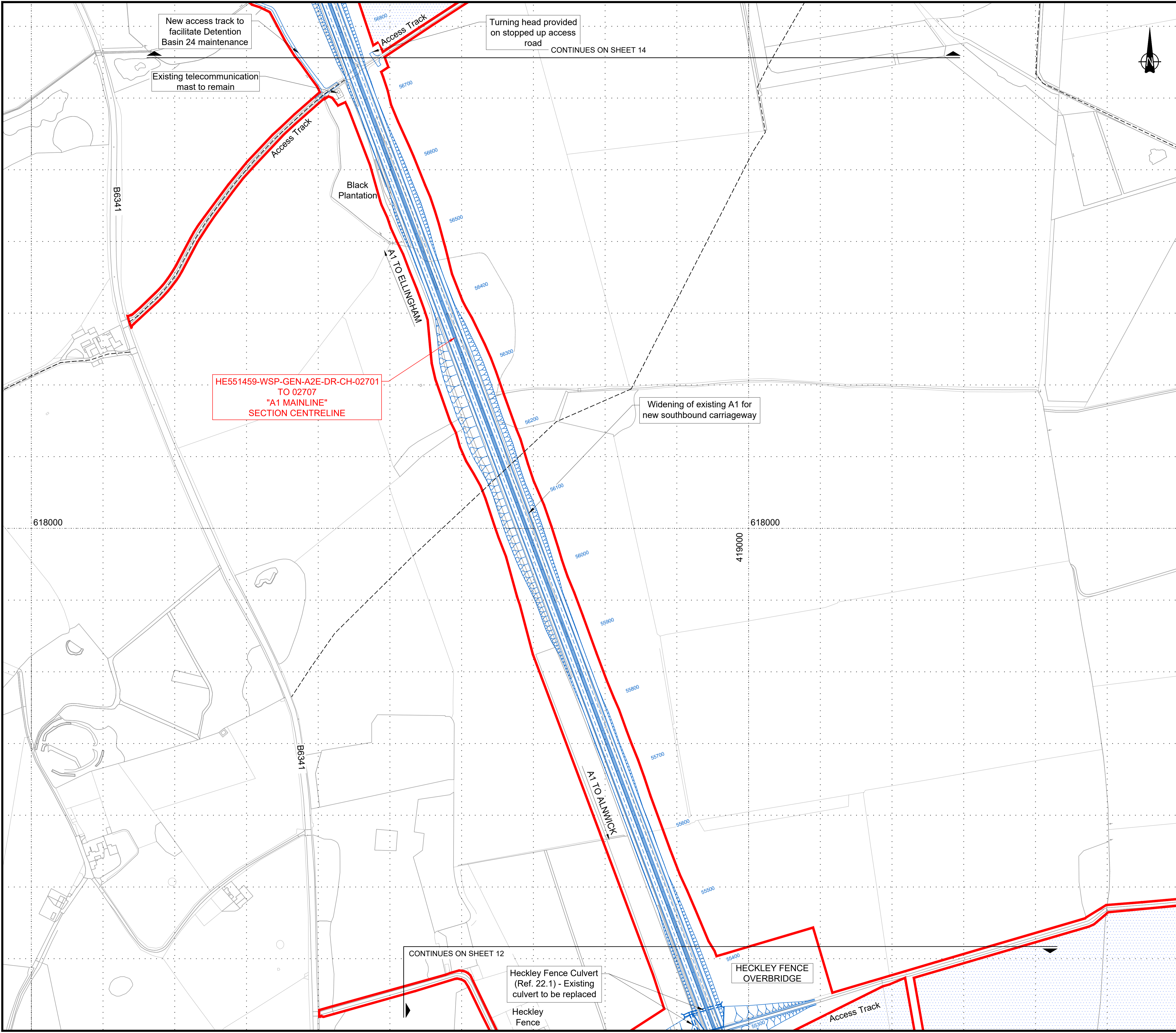


Project Title
A1 in Northumberland: Morpeth to Ellingham Part B

Drawing Title
**GENERAL ARRANGEMENT PLANS
REGULATION 5(2)(o)
SHEET 12 OF 19**

Scale	Drawn	Eng. Check	Approved	Authorised
1:2500	RP	TO	TK	DM
Original Size	Date	Date	Date	Date
A1	07/05/20	07/05/20	07/05/20	07/05/20

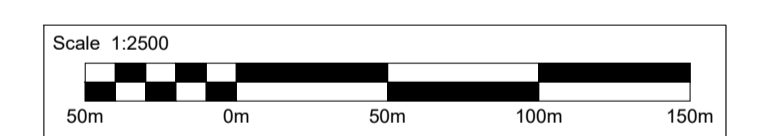
Drawing Number	Revision
HE551459-WSP-GEN-A2E-DR-CH-02402	0
	PW Stage Code
	0



HE551459-WSP-GEN-A2E-DR-CH-02701 TO 02707
"A1 MAINLINE"
SECTION CENTRELINE

- NOTES:**
1. All dimensions and chainages are in metres unless stated otherwise.
 2. These plans are to be used as a location reference for each highway centreline which is then shown in section on the Engineering Section Drawings (Application Document Reference: TR010041/APP/2.7).
 3. All structure positions are indicative.
 4. Plans to be read in conjunction with Schedule 1 (Authorised Development) of the Development Consent Order (Application Document Reference: TR010041/APP/3.1).
 5. Details of external appearance, means of vehicular and pedestrian access and car parking are subject to detailed design work, but will be within the extents of the Order Limits.

- KEY:**
- PROPOSED DESIGN (SHOWN FOR ILLUSTRATIVE PURPOSES ONLY)
 - ORDER LIMITS
 - AREA NOT INCLUDED WITHIN ORDER LIMITS
 - EXISTING PUBLIC RIGHT OF WAY
 - PROPOSED DRAINAGE OUTFALL



0	07/05/20	DCO SUBMISSION	RP	TO	TK	DM
Rev.	Date	Description	By	Eng' Chk	Disc' Chk	App'd
Subsidiary						Status
DCO SUBMISSION						A3

PINS Reference Number
TR010041/APP/2.4



Project Title
A1 in Northumberland: Morpeth to Ellingham Part B

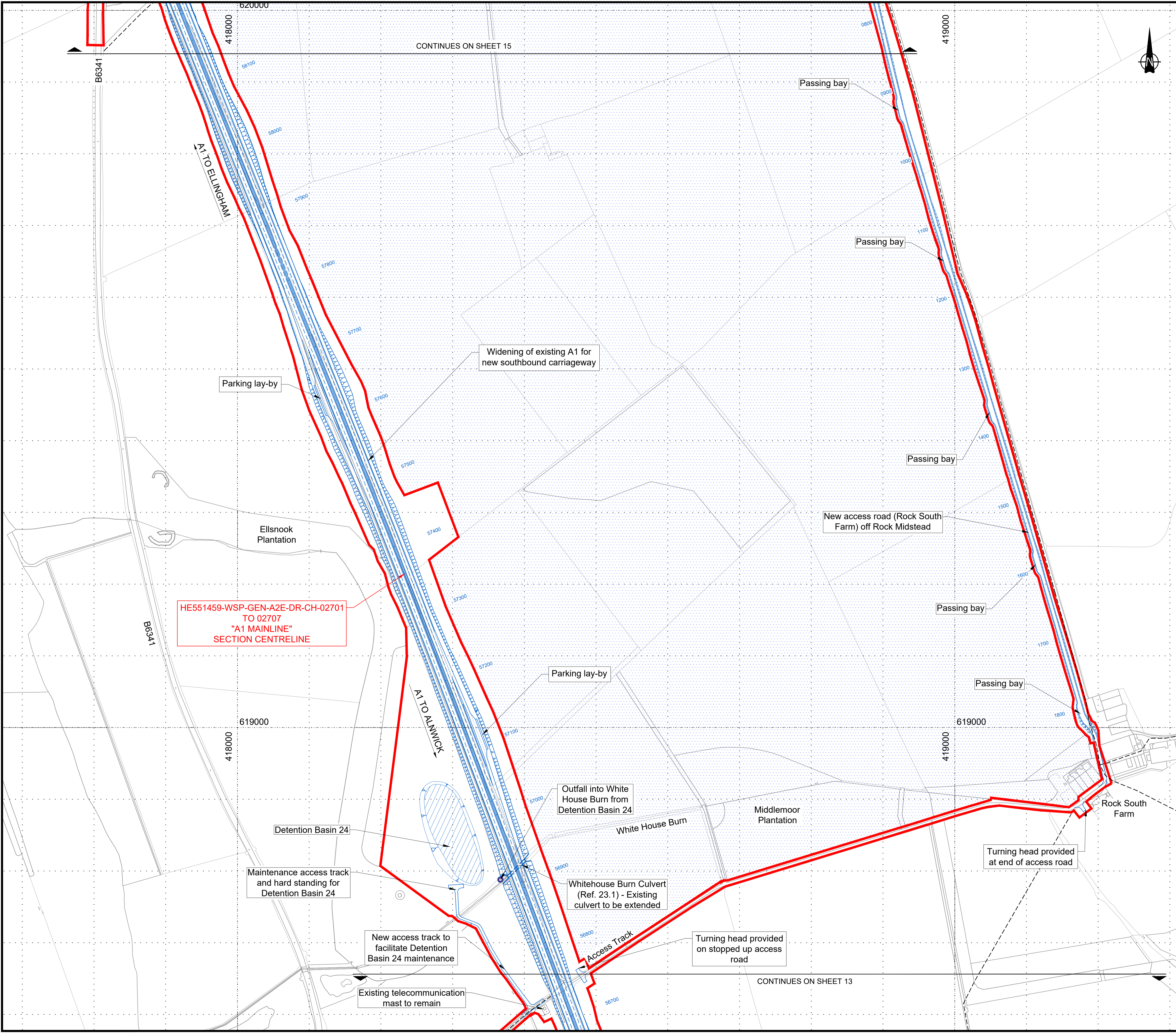
Drawing Title
**GENERAL ARRANGEMENT PLANS
REGULATION 5(2)(o)
SHEET 13 OF 19**

Scale	1:2500	Drawn	RP	Eng. Check	TO	Approved	TK	Authorised	DM
Original Size	A1	Date	07/05/20	Date	07/05/20	Date	07/05/20	Date	07/05/20

Drawing Number	HE551459-WSP-GEN-A2E-DR-CH-02403	Revision	0
PW Stage Code			0

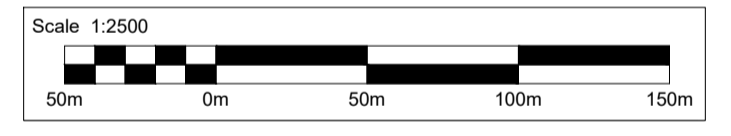
CONTINUES ON SHEET 12

CONTINUES ON SHEET 14



- NOTES:**
- All dimensions and chainages are in metres unless stated otherwise.
 - These plans are to be used as a location reference for each highway centreline which is then shown in section on the Engineering Section Drawings (Application Document Reference: TR010041/APP/2.7).
 - All structure positions are indicative.
 - Plans to be read in conjunction with Schedule 1 (Authorised Development) of the Development Consent Order (Application Document Reference: TR010041/APP/3.1).
 - Details of external appearance, means of vehicular and pedestrian access and car parking are subject to detailed design work, but will be within the extents of the Order Limits.

- KEY:**
- PROPOSED DESIGN (SHOWN FOR ILLUSTRATIVE PURPOSES ONLY)
 - ORDER LIMITS
 - AREA NOT INCLUDED WITHIN ORDER LIMITS
 - EXISTING PUBLIC RIGHT OF WAY
 - PROPOSED DRAINAGE OUTFALL



1	01/04/21	EAST LINKHALL ACCESS ROAD WIDENED TO TWO LANES AND SHIPPERTON BURN DIVERSION ADDED FOR DEADLINE 05	TO	MM	TK	DM
0	07/05/20	DCO SUBMISSION	RP	TO	TK	DM
Rev.	Date	Description	By	Eng' Chk	Disc' Chk	App'd
Subsidiary						Status
DCO SUBMISSION						A3

PINS Reference Number
TR010041/APP/2.4



Project Title
A1 in Northumberland: Morpeth to Ellingham Part B

Drawing Title
GENERAL ARRANGEMENT PLANS REGULATION 5(2)(o) SHEET 14 OF 19

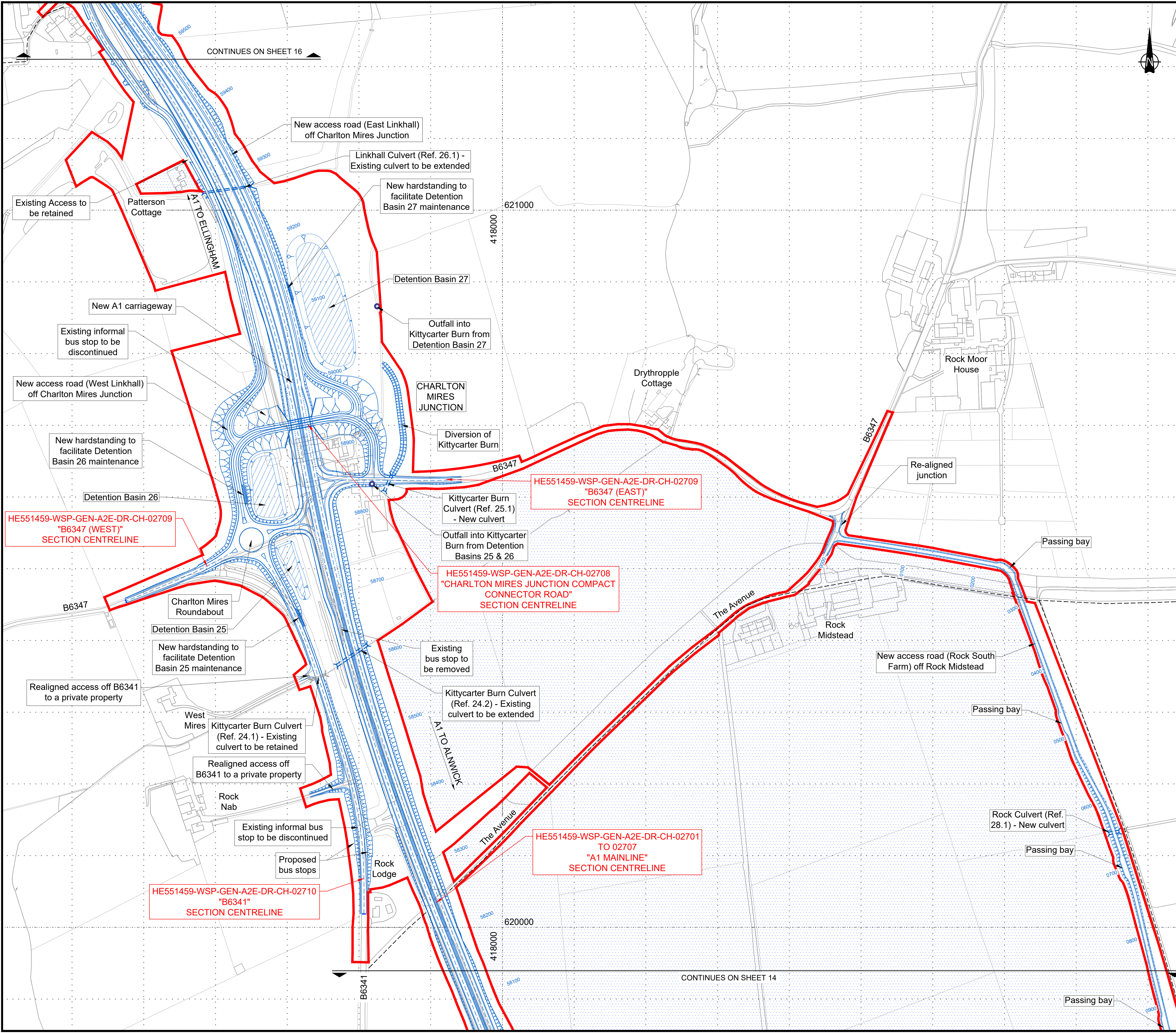
Scale	1:2500	Drawn	TO	Eng. Check	MM	Approved	TK	Authorised	DM
Original Size	A1	Date	01/04/21	Date	01/04/21	Date	01/04/21	Date	01/04/21

Drawing Number	HE551459-WSP-GEN-A2E-DR-CH-02404	Revision	1
		PW Stage Code	0

CONTINUES ON SHEET 15

CONTINUES ON SHEET 13

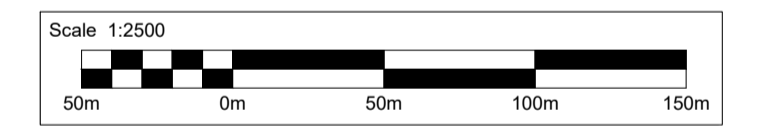
HE551459-WSP-GEN-A2E-DR-CH-02701 TO 02707 "A1 MAINLINE" SECTION CENTRELINE



- NOTES:**
- All dimensions and chainages are in metres unless stated otherwise.
 - These plans are to be used as a location reference for each highway centreline which is then shown in section on the Engineering Section Drawings (Application Document Reference: TR010041/APP/2.7).
 - All structure positions are indicative.
 - Plans to be read in conjunction with Schedule 1 (Authorised Development) of the Development Consent Order (Application Document Reference: TR010041/APP/3.1).
 - Details of external appearance, means of vehicular and pedestrian access and car parking are subject to detailed design work, but will be within the extents of the Order Limits.

KEY:

- PROPOSED DESIGN (SHOWN FOR ILLUSTRATIVE PURPOSES ONLY)
- ORDER LIMITS
- AREA NOT INCLUDED WITHIN ORDER LIMITS
- EXISTING PUBLIC RIGHT OF WAY
- PROPOSED DRAINAGE OUTFALL



Rev.	Date	Description	By	Eng' Chk	Disc' Chk	App'd	Status
1	01/04/21	EAST LINKHALL ACCESS ROAD WIDENED TO TWO LANES AND SHIPPERTON BURN DIVERSION ADDED FOR DEADLINE 05	TO	MM	TK	DM	
0	07/05/20	DCO SUBMISSION	RP	TO	TK	DM	

Subsidiary: DCO SUBMISSION Status: A3

Client: highways england

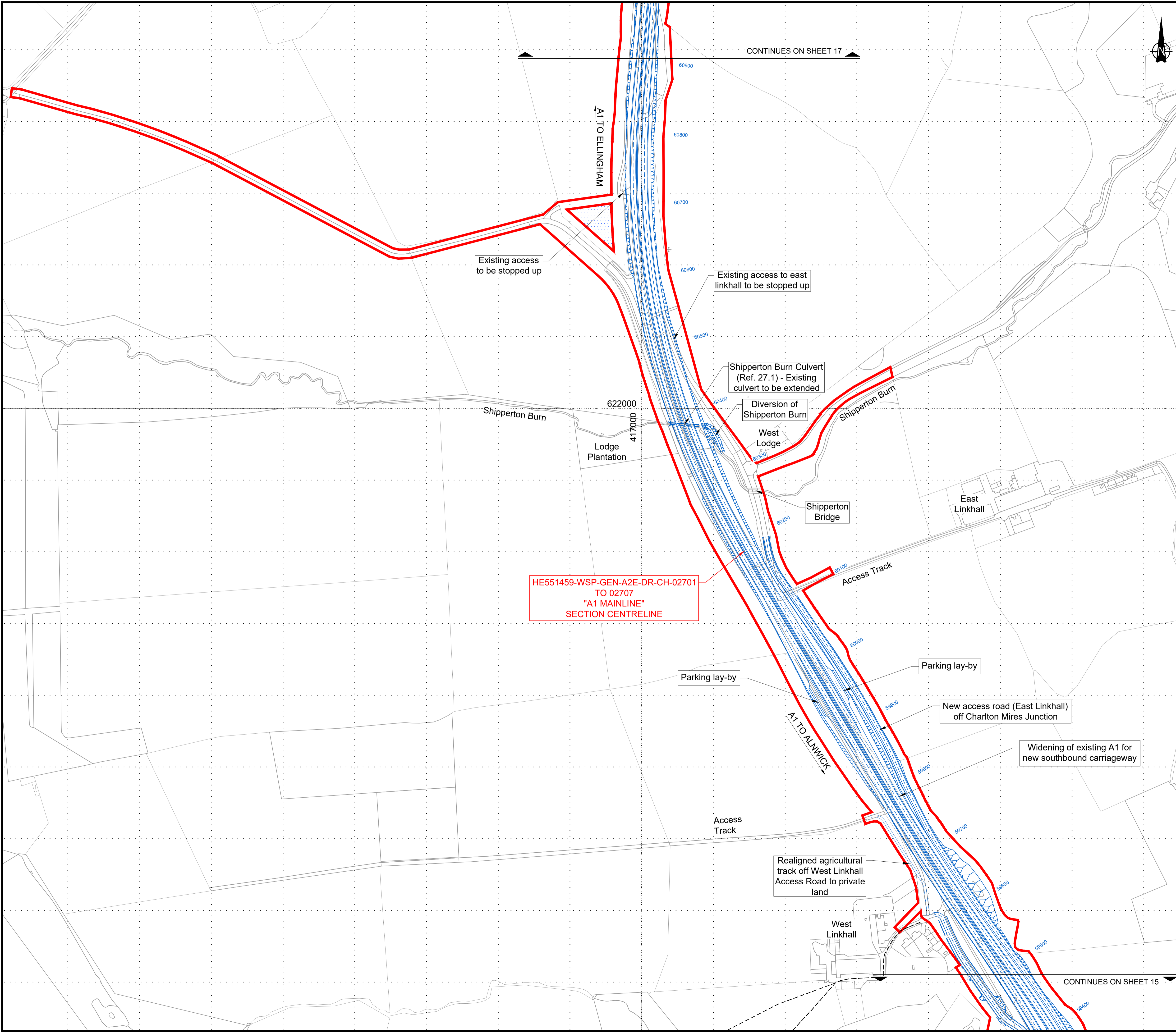
Project Title: A1 in Northumberland: Morpeth to Ellingham Part B

Drawing Title: GENERAL ARRANGEMENT PLANS REGULATION 5(2)(o) SHEET 15 OF 19

Scale	Drawn	Eng. Check	Approved	Authorised
1:2500	TO	MM	TK	DM
Original Size	Date	Date	Date	Date
A1	01/04/21	01/04/21	01/04/21	01/04/21
Drawing Number	Revision	PW Stage Code		
HE551459-WSP-GEN-A2E-DR-CH-02405	1	0		

CONTINUES ON SHEET 16

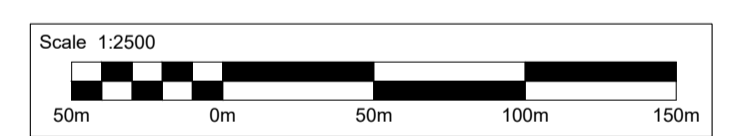
CONTINUES ON SHEET 14



- NOTES:**
- All dimensions and chainages are in metres unless stated otherwise.
 - These plans are to be used as a location reference for each highway centreline which is then shown in section on the Engineering Section Drawings (Application Document Reference: TR010041/APP/2.7).
 - All structure positions are indicative.
 - Plans to be read in conjunction with Schedule 1 (Authorised Development) of the Development Consent Order (Application Document Reference: TR010041/APP/3.1).
 - Details of external appearance, means of vehicular and pedestrian access and car parking are subject to detailed design work, but will be within the extents of the Order Limits.

KEY:

- PROPOSED DESIGN (SHOWN FOR ILLUSTRATIVE PURPOSES ONLY)
- ORDER LIMITS
- AREA NOT INCLUDED WITHIN ORDER LIMITS
- EXISTING PUBLIC RIGHT OF WAY
- PROPOSED DRAINAGE OUTFALL



HE551459-WSP-GEN-A2E-DR-CH-02701
TO 02707
"A1 MAINLINE"
SECTION CENTRELINE

Rev.	Date	Description	By	Eng' Chk	Disc' Chk	App'd
1	01/04/21	EAST LINKHALL ACCESS ROAD WIDENED TO TWO LANES AND SHIPPERTON BURN DIVERSION ADDED FOR DEADLINE 05	TO	MM	TK	DM
0	07/05/20	DCO SUBMISSION	RP	TO	TK	DM

Suitability: DCO SUBMISSION Status: A3

PINS Reference Number: TR010041/APP/2.4



Client: A1 in Northumberland: Morpeth to Ellingham Part B

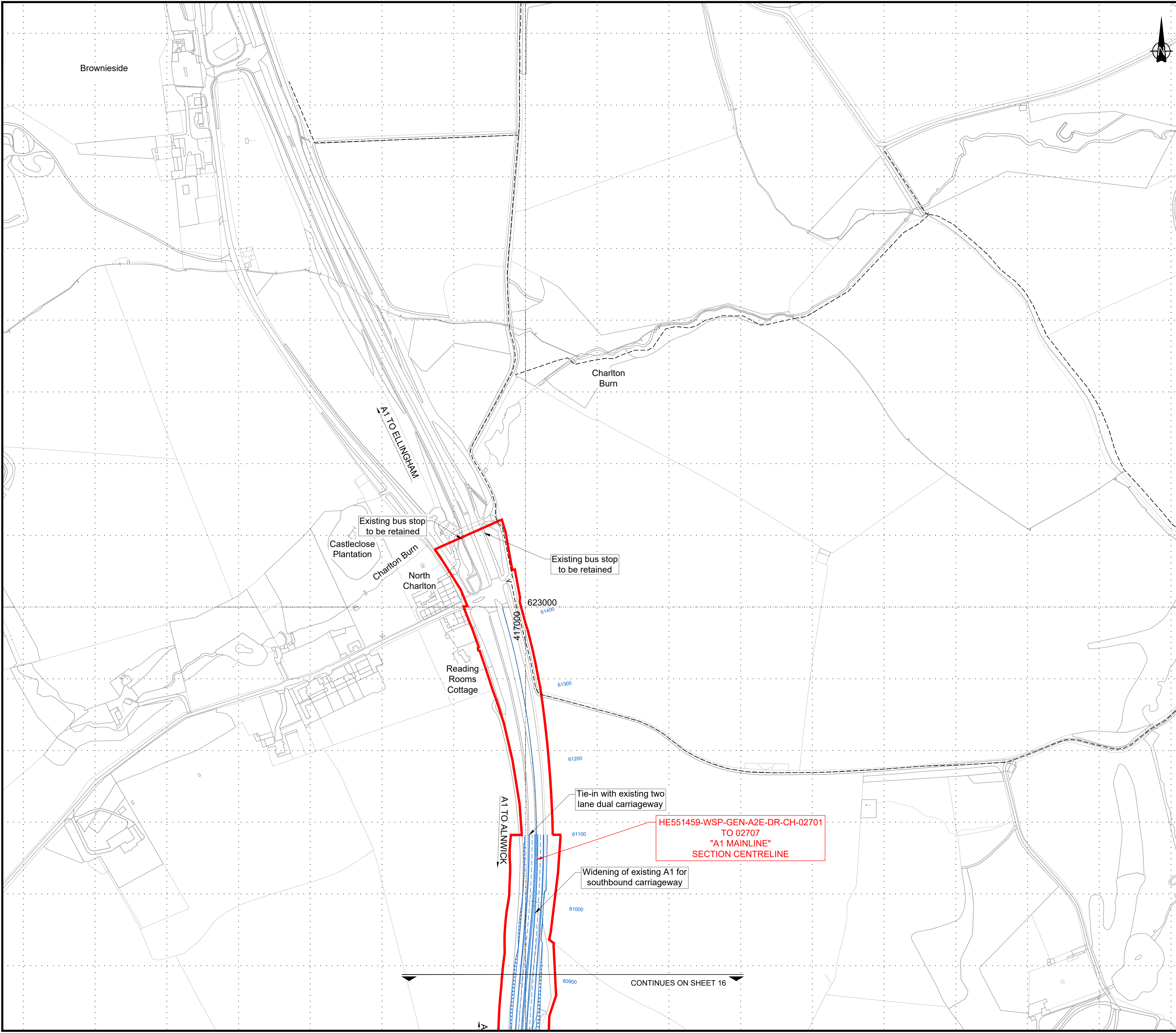
Drawing Title: GENERAL ARRANGEMENT PLANS REGULATION 5(2)(o) SHEET 16 OF 19

Scale	Drawn	Eng. Check	Approved	Authorised
1:2500	TO	MM	TK	DM
Original Size	Date	Date	Date	Date
A1	01/04/21	01/04/21	01/04/21	01/04/21

Drawing Number: HE551459-WSP-GEN-A2E-DR-CH-02406	Revision: 1
PW Stage Code: 0	

CONTINUES ON SHEET 17

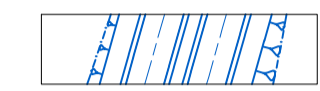




CONTINUES ON SHEET 15

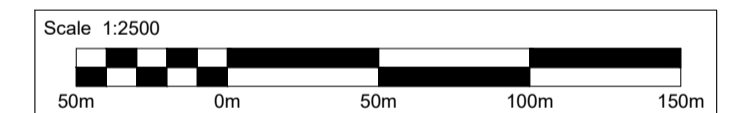


NOTES:

1. All dimensions and chainages are in metres unless stated otherwise.
2. These plans are to be used as a location reference for each highway centreline which is then shown in section on the Engineering Section Drawings (Application Document Reference: TR010041/APP/2.7).
3. All structure positions are indicative.
4. Plans to be read in conjunction with Schedule 1 (Authorised Development) of the Development Consent Order (Application Document Reference: TR010041/APP/3.1).
5. Details of external appearance, means of vehicular and pedestrian access and car parking are subject to detailed design work, but will be within the extents of the Order Limits.

KEY:

-  PROPOSED DESIGN (SHOWN FOR ILLUSTRATIVE PURPOSES ONLY)
-  ORDER LIMITS
-  AREA NOT INCLUDED WITHIN ORDER LIMITS
-  EXISTING PUBLIC RIGHT OF WAY
-  PROPOSED DRAINAGE OUTFALL



Rev.	Date	Description	By	Eng' Chk	Disc' Chk	App'd	Status
0	07/05/20	DCO SUBMISSION		RP	TO	TK	DM

Subsidiary: DCO SUBMISSION A3

PINS Reference Number: TR010041/APP/2.4



Project Title: A1 in Northumberland: Morpeth to Ellingham Part B

Drawing Title: GENERAL ARRANGEMENT PLANS REGULATION 5(2)(o) SHEET 17 OF 19

Scale	Drawn	Eng. Check	Approved	Authorised
1:2500	RP	TO	TK	DM
Original Size	Date	Date	Date	Date
A1	07/05/20	07/05/20	07/05/20	07/05/20

Drawing Number	Revision
HE551459-WSP-GEN-A2E-DR-CH-02407	0
	PW Stage Code
	0

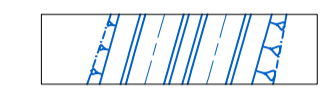




CONTINUES ON SHEET 16

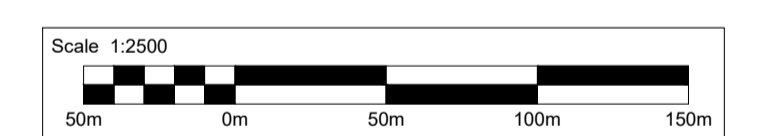


NOTES:

1. All dimensions and chainages are in metres unless stated otherwise.
2. These plans are to be used as a location reference for each highway centreline which is then shown in section on the Engineering Section Drawings (Application Document Reference: TR010041/APP/2.7).
3. All structure positions are indicative.
4. Plans to be read in conjunction with Schedule 1 (Authorised Development) of the Development Consent Order (Application Document Reference: TR010041/APP/3.1).
5. Details of external appearance, means of vehicular and pedestrian access and car parking are subject to detailed design work, but will be within the extents of the Order Limits.

KEY:

-  PROPOSED DESIGN
(SHOWN FOR ILLUSTRATIVE PURPOSES ONLY)
-  ORDER LIMITS
-  AREA NOT INCLUDED WITHIN ORDER LIMITS
-  EXISTING PUBLIC RIGHT OF WAY
-  PROPOSED DRAINAGE OUTFALL



Rev.	Date	Description	By	Eng' Chk	Disc' Chk	App'd
0	07/05/20	DCO SUBMISSION		RP	TO	TK DM

Subsidiary	DCO SUBMISSION	Status	A3
------------	----------------	--------	----

PINS Reference Number: TR010041/APP/2.4



Project Title: A1 in Northumberland: Morpeth to Ellingham Part B

Drawing Title: GENERAL ARRANGEMENT PLANS
REGULATION 5(2)(o)
SHEET 18 OF 19

Scale	Drawn	Eng. Check	Approved	Authorised
1:2500	RP	TO	TK	DM
Original Size	Date	Date	Date	Date
A1	07/05/20	07/05/20	07/05/20	07/05/20

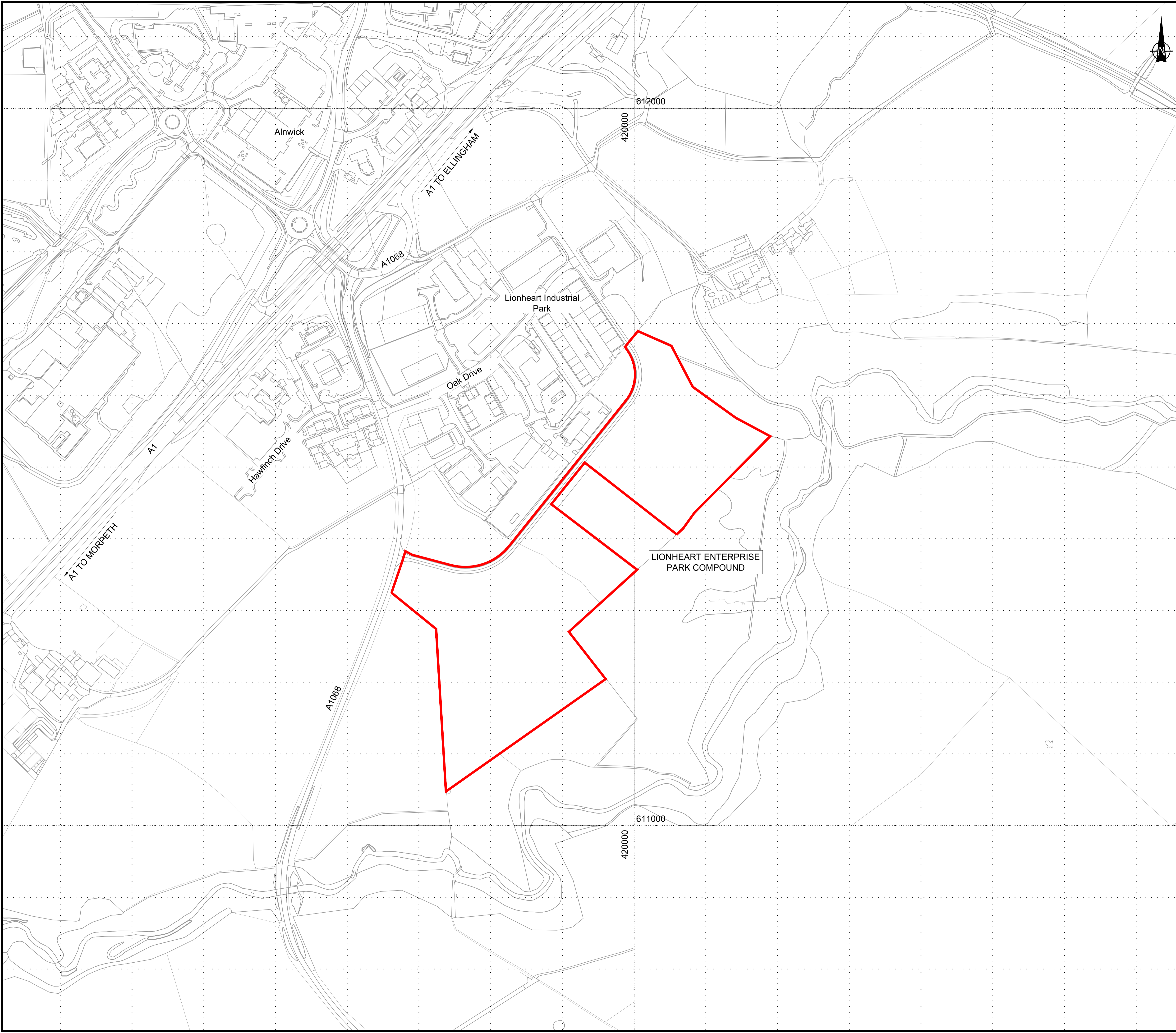
Drawing Number	Revision
HE551459-WSP-GEN-A2E-DR-CH-02408	0
PW Stage Code	0

CONTINUES ON SHEET 12

Broxfield

Electricity Sub Station

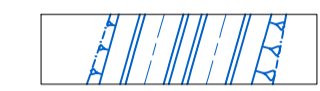




B1430

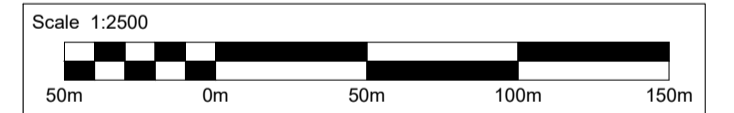


NOTES:

1. All dimensions and chainages are in metres unless stated otherwise.
2. These plans are to be used as a location reference for each highway centreline which is then shown in section on the Engineering Section Drawings (Application Document Reference: TR010041/APP/2.7).
3. All structure positions are indicative.
4. Plans to be read in conjunction with Schedule 1 (Authorised Development) of the Development Consent Order (Application Document Reference: TR010041/APP/3.1).
5. Details of external appearance, means of vehicular and pedestrian access and car parking are subject to detailed design work, but will be within the extents of the Order Limits.

KEY:

-  PROPOSED DESIGN (SHOWN FOR ILLUSTRATIVE PURPOSES ONLY)
-  ORDER LIMITS
-  AREA NOT INCLUDED WITHIN ORDER LIMITS
-  EXISTING PUBLIC RIGHT OF WAY
-  PROPOSED DRAINAGE OUTFALL



0	07/05/20	DCO SUBMISSION	RP	TO	TK	DM
Rev.	Date	Description	By	Eng' Chk	Disc' Chk	App'd

Subsidiary					Status	
DCO SUBMISSION					A3	

PINS Reference Number **TR010041/APP/2.4**



Project Title **A1 in Northumberland: Morpeth to Ellingham Part B**

Drawing Title **GENERAL ARRANGEMENT PLANS
REGULATION 5(2)(o)
SHEET 19 OF 19**

Scale	1:2500	Drawn	RP	Eng. Check	TO	Approved	TK	Authorised	DM
Original Size	A1	Date	07/05/20	Date	07/05/20	Date	07/05/20	Date	07/05/20

Drawing Number	HE551459-WSP-GEN-A2E-DR-CH-02409	Revision	0
PW Stage Code			0

© Crown copyright 2020.

You may re-use this information (not including logos) free of charge in any format or medium, under the terms of the Open Government Licence. To view this licence:

visit www.nationalarchives.gov.uk/doc/open-government-licence/

write to the **Information Policy Team, The National Archives, Kew, London TW9 4DU**, or email psi@nationalarchives.gsi.gov.uk.

This document is also available on our website at www.gov.uk/highways

If you have any enquiries about this document A1inNorthumberland@highwaysengland.co.uk or call **0300 470 4580***.

*Calls to 03 numbers cost no more than a national rate call to an 01 or 02 number and must count towards any inclusive minutes in the same way as 01 and 02 calls.

These rules apply to calls from any type of line including mobile, BT, other fixed line or payphone. Calls may be recorded or monitored.

Registered office Bridge House, 1 Walnut Tree Close, Guildford GU1 4LZ
Highways England Company Limited registered in England and Wales number 09346363